JON M. HUNTSMAN, JR.
Governor
GARY R. HERBERT
Lieutenant Governor

State of Utah
DEPARTMENT OF NATURAL RESOURCES
Division of Oil, Gas & Mining

MICHAEL R. STYLER
Executive Director
JOHN R. BAZA
Division Director

Supervisor

Inspection Report
Minerals Regulatory Program
Report Date November 9, 2005

Mine Name: Crescent Creek/May Day Mill
Operator Name: Martinique Mining

Permit number: S/017/043
Inspection Date: September 13, 2005
Time: 5:10-5:30 PM

Inspector(s): Paul Baker
Other Participants: Buzz Rakow (Hanksville BLM)
Mine Status: Inactive

Weather: Mostly clear, 70's

Elements of Inspection	Evaluated	Comment	Enforcement
1. Permits, Revisions, Transfer, Bonds	☒	☒	☐
2. Public Safety (shafts, adits, trash, signs, highwalls)	☒	☒	☐
3. Protection of Drainages / Erosion Control	☐	☐	☐
4. Deleterious Material	☐	☐	☐
5. Roads (maintenance, surfacing, dust control, safety)	☐	☐	☐
6. Concurrent Reclamation	☐	☐	☐
7. Backfilling/Grading (trenches, pits, roads, highwalls, shafts, drill holes)	☐	☐	☐
8. Water Impoundments	☐	☐	☐
9. Soils	☐	☐	☐
10. Revegetation	☐	☐	☐
11. Air Quality	☐	☐	☐
12. Other	☐	☐	☐

Purpose of Inspection:
I was in the area and wanted to become familiar with the site.

Inspection Summary:
1. Permits, Revisions, Transfer, Bonds
On June 6, 2005, the Division approved a surety of $8,178 for 1.52 acres of disturbance. When Tom Munson took GPS readings in 2002, he obtained an acreage figure of 2.56 acres. A letter from the operator dated September 29, 2004, indicates a certain amount of reclamation work had been completed, and while it did not specify any particular acreage figure, I assume it is the difference between these two numbers, i.e. 1.04 acres.

The September 2004 letter says, "Our last inspection yielded a State DOGM acreage survey for use area of 1.52 acres." I have not been able to find any inspection report or map from the Division showing a 1.52-acre disturbed area.

2. Public Safety (shafts, adits, trash, signs, highwalls)
The site contains some processing equipment (Photos 1 and 8), but there are also several other items that may be useable but look more like scrap or trash (Photos 2, 3, and 4).

Conclusions and Recommendations:
The next time this site is inspected, the inspector should measure the size of the disturbed area and confirm the acreage figure in the reclamation contract.

The Division needs to confirm that the operator's reclamation work is adequate and, if so, make this finding and officially release the reclaimed areas.

Rule R647-3-107.1.12 requires the disposal of trash, scrap metal and wood, and extraneous debris. Many of the items being stored on site appear to fit the category of "trash, scrap metal and wood, and extraneous debris" and need to be cleaned up.

Inspector's Signature _____ **Date:** November 9, 2005

PBB:jb
cc: Kim Wilson, Martinique Mining
Buzz Rakow, Hanksville BLM
Attachment: Photo Attachment
O:\M017-Garfield\S0170043-CrescentCreek\inspections\ins-09132005.doc

ATTACHMENT
Photographs
S/017/043, Crescent Creek Mine/May Day Mill, Martinique Mining
Inspection Dated: September 13, 2005; Report Dated: November 9, 2005



Photo 1. Some of the processing equipment.

Photo 3. There is a fair amount of what appears to be scrap or trash.

Photo 2.

Photo 4.

Photo 5.



Photo 7.

Photo 6. This trailer apparently belongs to the operator, but there was no sign of another trailer that was present during the previous inspection.

Photo 8.



Mine Number: S0170043
Mine Name: Cresent Creek - May Day Mill
Township 31 S Range 10 E Section 30 SLBM

Inspection Date Sept. 13, 2005
Map Produced by DKS

Acres Disturbed	0
Acres Regraded	0
Acres Seeded	0
Road Acres Disturbed	0
Total Acres Distrubed	0
Acres Released	0
Acres Excluded	0
Acres PreExisting	0
Acres Prelaw	0

Legend
All items symbolized in legend may not be appear on map

- County Boundary
- Access
- Mine
- NonMine
- Other
- Interstate
- US Route
- State Route
- Primary Route
- Secondary Route
- Main Dirt Road
- Unimproved Road
- Interchange
- Trail
- Township or range Line
- Township or range line: location doubtful
- Section line
- Section line: location doubtful
- Disturbed
- Regraded
- Seeded
- Released
- Excluded
- PreExisting
- Prelaw
- Bond Area
- SITLA Mineral Leases
- BLM Leases
- CommunityPit

DOQ imagery date 1993

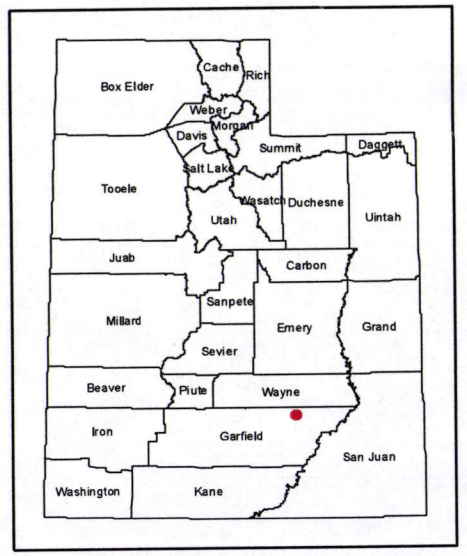

N W E S

0 625
Feet
1:7,500 1 inch equals 625 feet
Verify Scale

Dept. of Natural Resources
Division of Oil, Gas, and Mining
Mineral Mines Program

Different data sources and input scales may cause misalignment of data layers. This product may not meet DOGM standards for accuracy and content.