

M/019/005 3-16-89

Mobly Dam looking NE
upstream
Silt & Salt collecting behind
dam

M/019/005 3-16-87

Upstream Molby Dam

M/019/005 3-16-87

Downstream from Molby Dam
to Colo. River.

M/019/015 3-14-87

Impounding Pond below
Brine Lake Dike.

M/019/005 3-16-87

Salt Storage area and Brine
Lake





M/019/005 3-16-89

Brine drainage from ponds.
Shows volume.

M/019/005 3-16-87

Steep rocky terrain above
evap. ponds.

M/019/005 3-14-89

Newly constructed collection
facility atop canyon walls.

M/019/005 3-16-89

Path of past brine runoff/
drainage into 3 Canyon





M/017/005 3-16-89

Upstream Kelly Dam. #3

Canyon facility.

M/017/005 3-14-89

Salt formations in rocks below evap. ponds.

operator constructing collection ditch