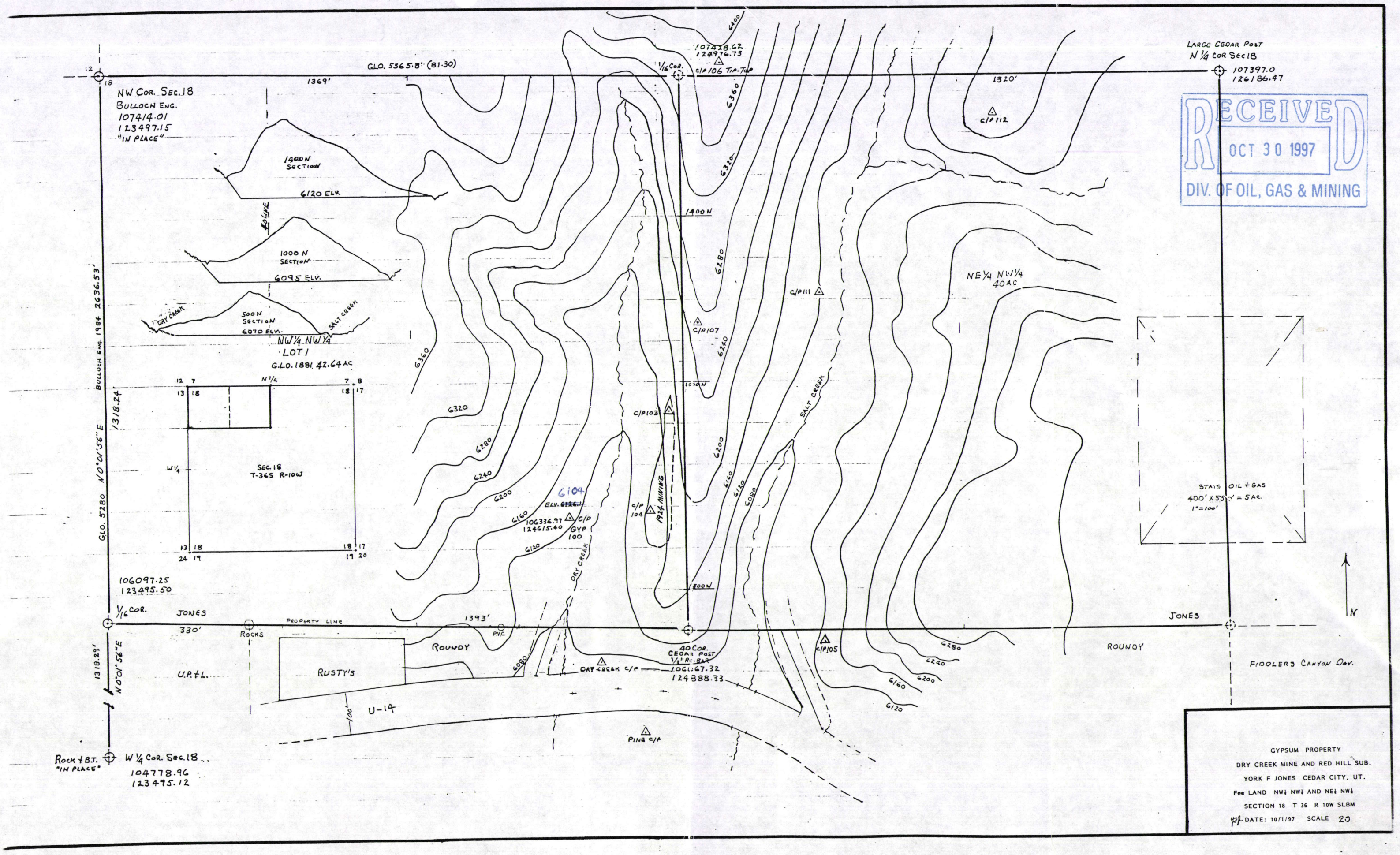

GYPSUM PROPERTY
DRY CREEK MINE AND RED HILL SUB.
YORK F JONES CEDAR CITY, UT.
Fee LAND NW¼ NW¼ AND NE¼ NW¼
SECTION 18 T 36 R 10W SLBM
DATE: 10/1/97 SCALE 20

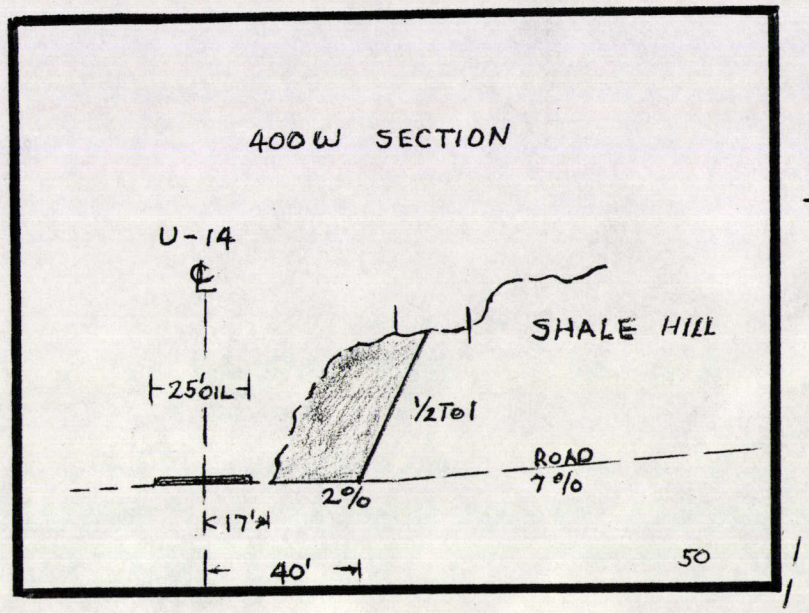

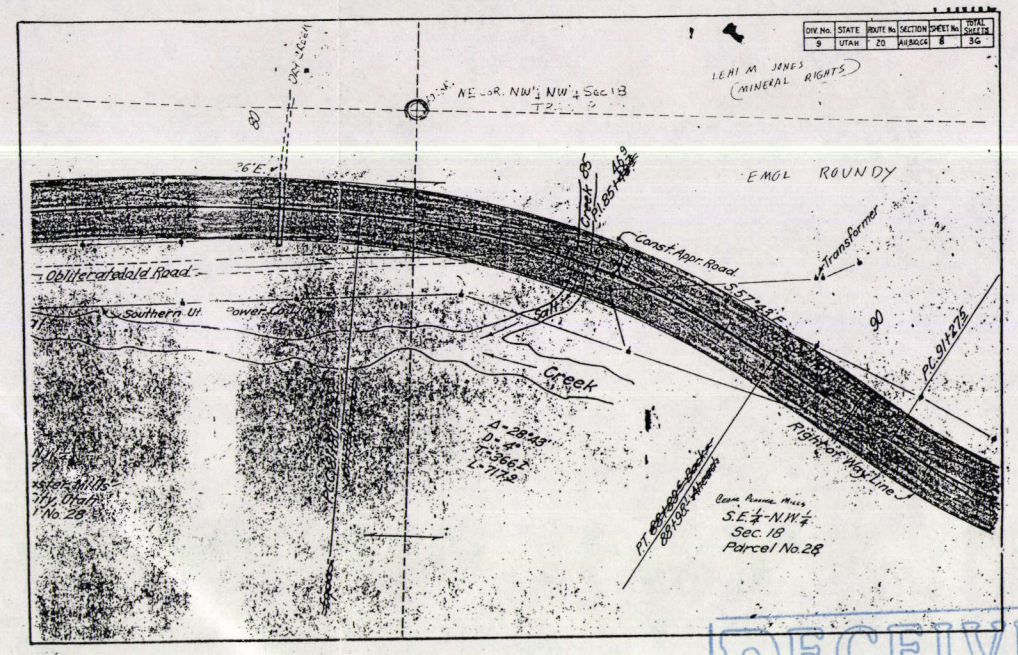

RECEIVED
OCT 30 1997
DIV. OF OIL, GAS & MINING

107397.9
126186.47

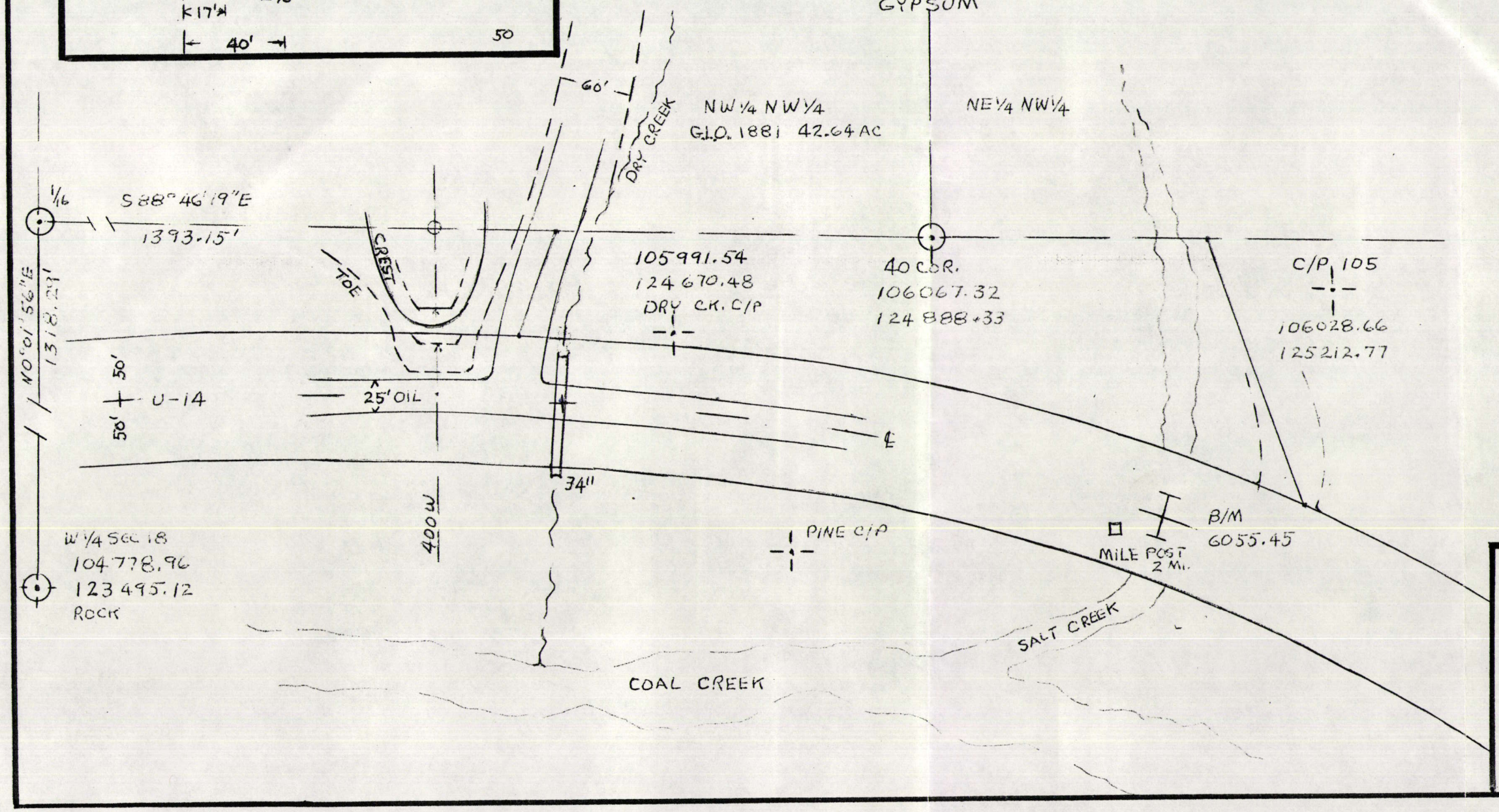

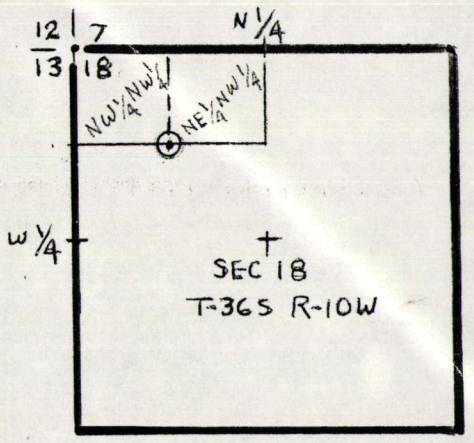

DRY CREEK MINE AND RED HILL SUB.

ENCROACHMENT APPLICATION

U-14 CEDAR CANYON

YORK F JONES CEDAR CITY, UT.

DATE 10/15/97 SCALE 1"--100'

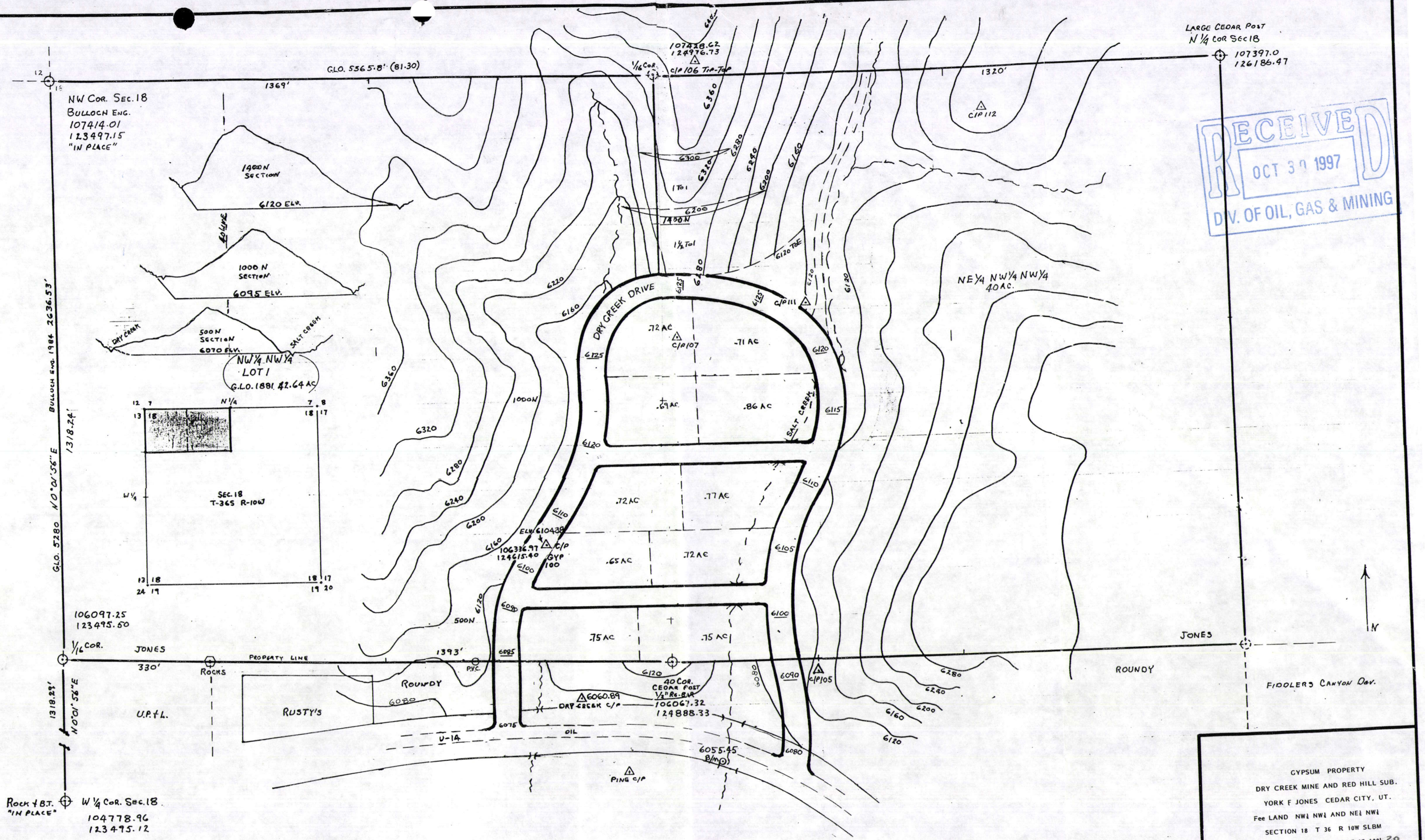

RECEIVED
OCT 30 1997
DIV. OF OIL, GAS & MINING

GYPSUM PROPERTY
DRY CREEK MINE AND RED HILL SUB.
YORK F JONES CEDAR CITY, UT.
Fee LAND NW¼ NW¼ AND NE¼ NW¼
SECTION 18 T 36 R 10W SLBM
yf DATE: 10/1/97 SCALE ~~1" = 100'~~ 20