M/023/004

(5) FIFTH SHOT

LOOKING N-NW FROM
UPPER QUARRY AREA

M/023/004

M/023/004

(5)

M/023/004

(4)

VIEW OF VEGETATION & TERRAIN
IN DRAINAGE — PROPOSED
LOCATION OF WASTE DUMP

4 6'94
4 6'94

M/023/004

(4) 4TH STOP

"BURMA ROAD" LEADING DOWN & LEFT

- NEW ROAD (PROPOSED) WOULD GO FROM ~ WAYNE'S LOCATION UP TO THE RIDGE

M/023/004

[redacted]

M/023/004

M/023/004

(5) LOOKING ~ NE

SG ~ N


46.9 h
46.9 h
46.9 h


46.9 h
46.9 h
46.9 h

M/023/004

(2) 2ND STOP LOOKING ~ SE-S FROM CRUSHER

M/023/004

M/023/004

M/023/004

(5) LOOKING SE-S-SW

PROPOSED PIT WOULD EXPAND THROUGH HIGHWALL SHOWN & TO THE RIGHT

M/023/004

M/023/004


65.9 h

65.9 h

M/023/004
2ND STOP
(2)
LOOKING ~ NW FROM CRUSHER

M/023/004

M/023/004

M/023/004
(2) SECOND STOP
LOOKING ~ S- SW FROM CRUSHER


4 6'94
4 6'94

4 6'94
4 6'94


4 6'94

M/023/004

(1)

"BURMA ROAD" AND DRAINAGE OF PROPOSED WASTE DUMP EXPANSION

M/023/004

M/023/004

(3) 3RD STOP

LOOKING N N OVER

- NOTE CONVEYOR SYSTEM WHICH IS ALSO SHOWN ON THE MAP

M/023/004

M/023/004

3RD STOP

(5)

LOOKING N N OVER

NOTE WASTE MATERIAL IN OLD PITS IN BACKGROUND

KILN DUST