May 25, 1994

Amendment to mine reclamation plan Levan Gypsum project S/023/016 Juab County, Utah.
Access road to mine and stockpile area will be constructed different than on original maps. Map #2 amended will be the newly engineered road and will not require additional acreage.

Robert L Stuck

RECEIVED
JUN - 3 1994
DIV. OF OIL, GAS & MINING

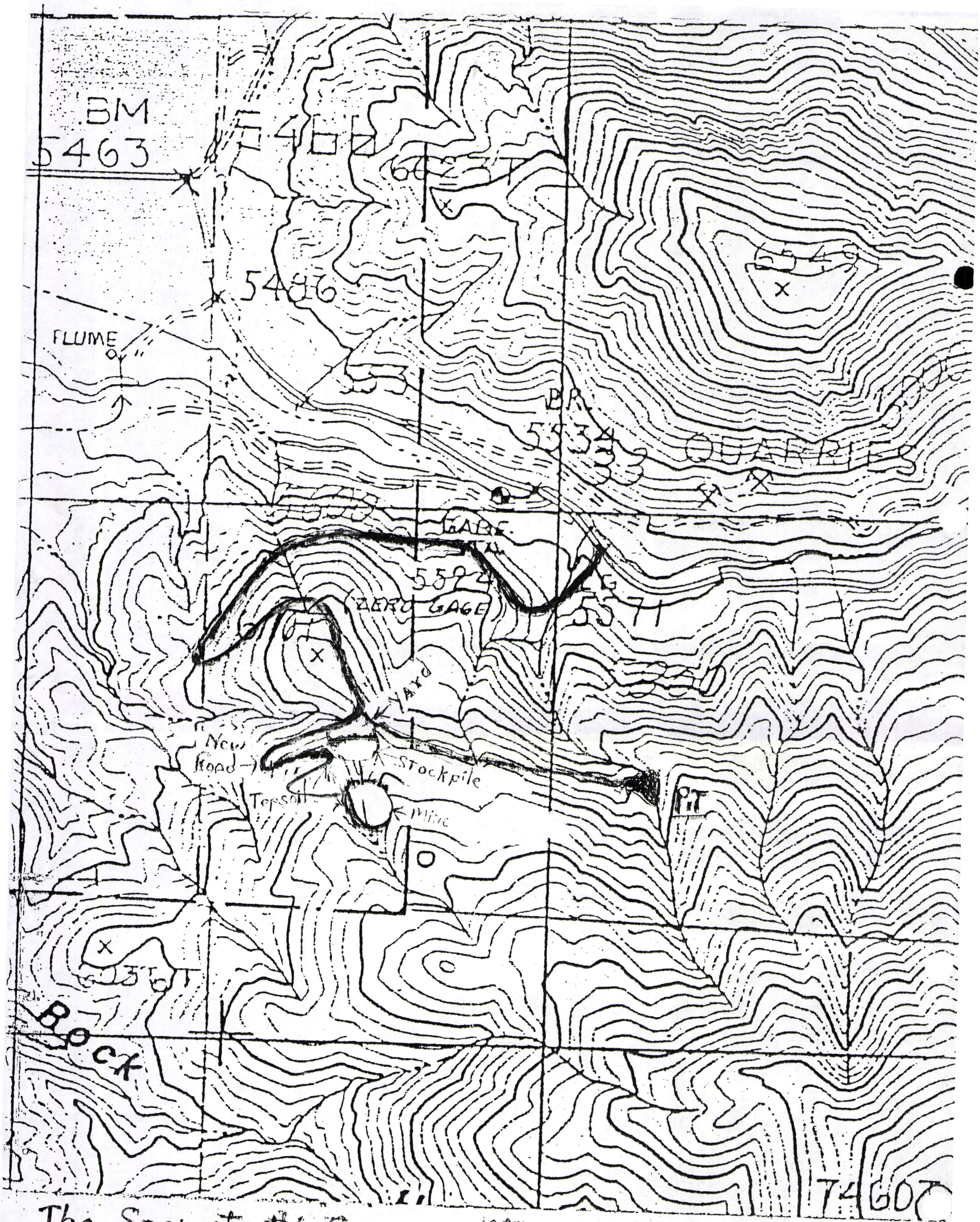

The Security #1 Gypsum Mine
S.W. 1/4 of Sec. 33 T 14 S R. 1E SLMB

Map #2 Amended

Lavan Gypsum project S/023/016

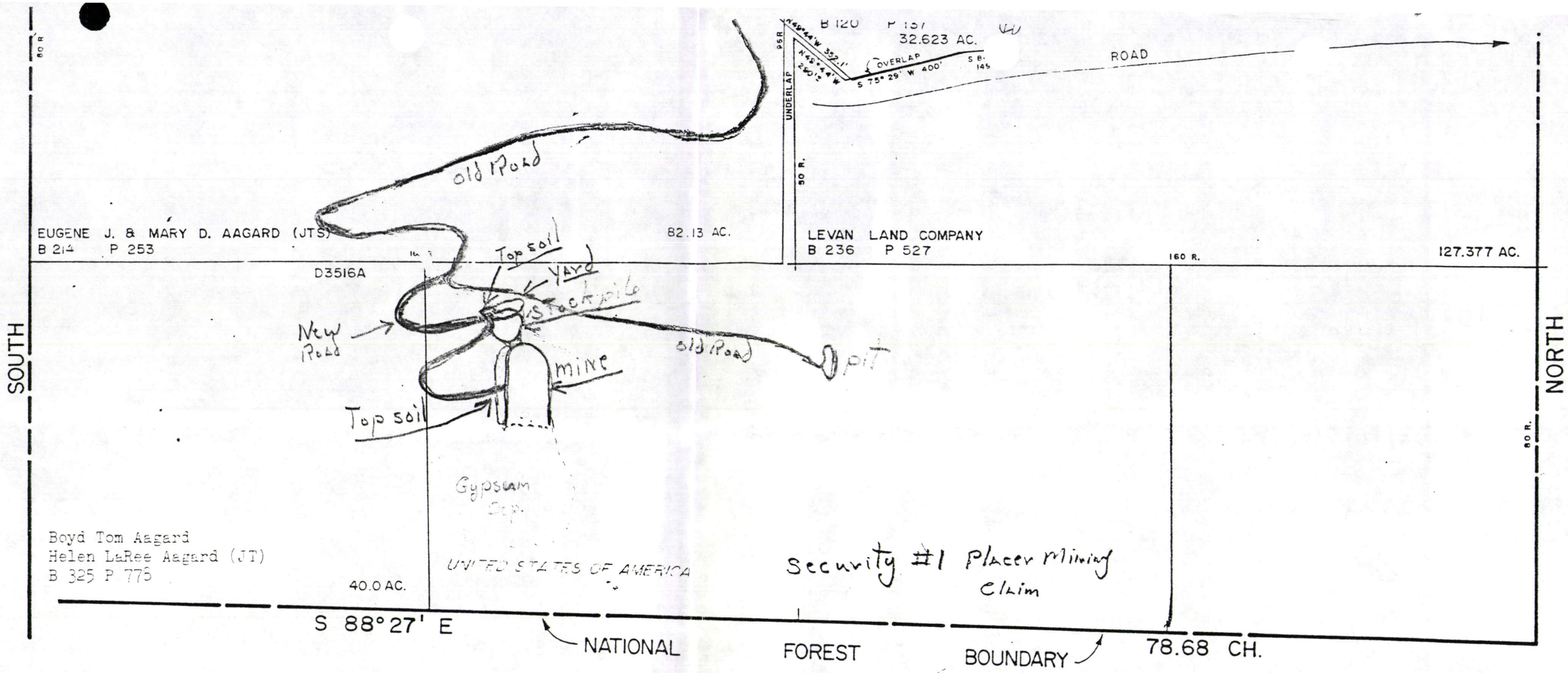

NOTES	U.S.T.C. approval Date	RECORDERS OFFICE JUAB COUNTY, UTAH	Section 33 T14S R 1E	book
THIS PLAT IS A REFERENCE ONLY AND NO LIABILITY IS ASSUMED FOR ACCURACY OR VARIATIONS WITH AN ACTUAL SURVEY.			drawn by: BJC / date: 12-7-79	scale 1" =

Levan Gypsum project S/023/016

Map # 2 Amended

Security Claims
STeele Property
Levan, Utah

Area fo Distubance App 2 Acres
App 30,000 Tons of Gypsum will be mined and
Removed per year

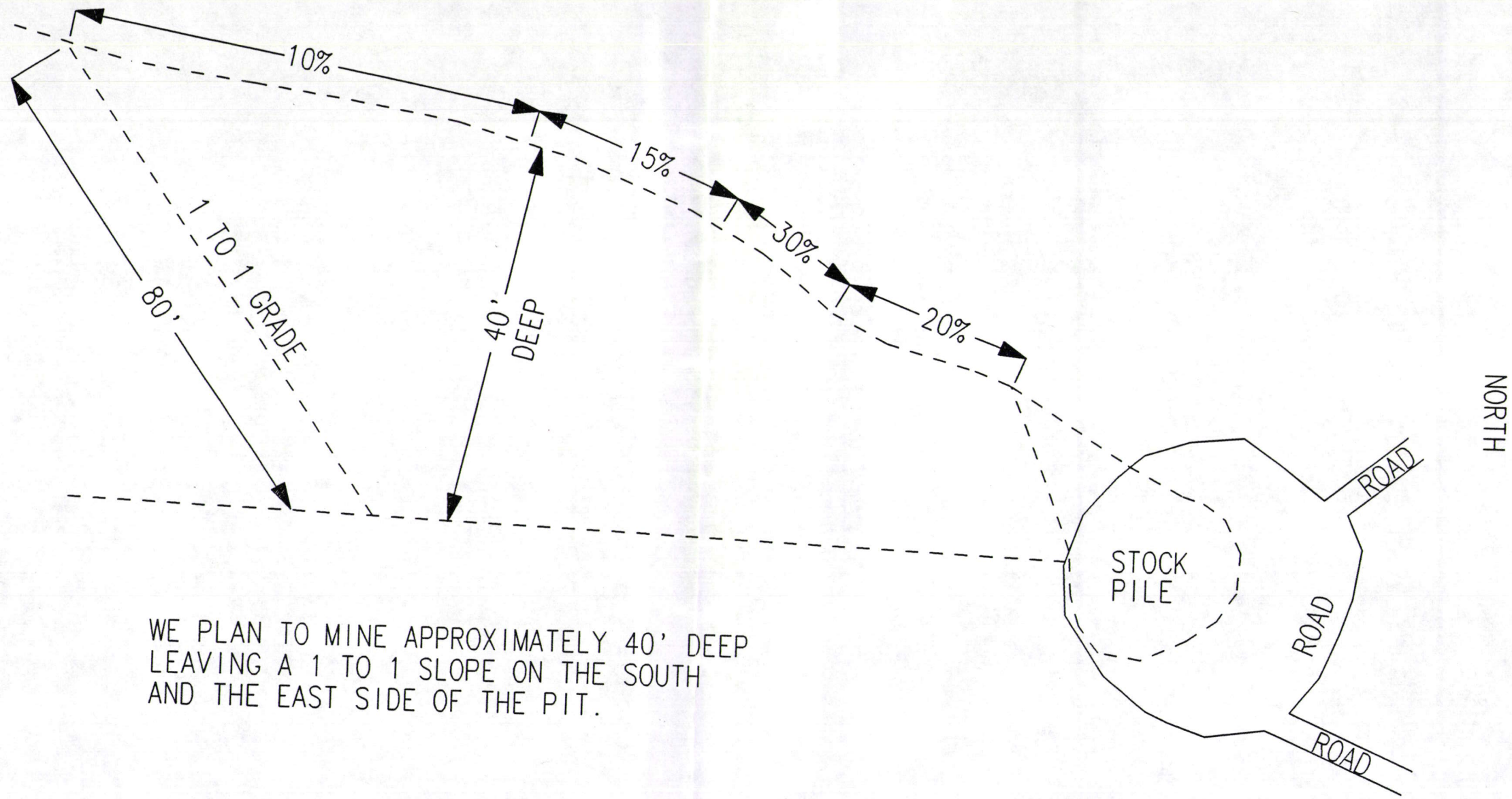

WE PLAN TO MINE APPROXIMATELY 40' DEEP
LEAVING A 1 TO 1 SLOPE ON THE SOUTH
AND THE EAST SIDE OF THE PIT.

RECEIVED
JUN 20 1994
DIV. OF OIL, GAS & MINING

SECURITY CLAIMS (Steele)		GYPSUM DEPOSIT PROFILE June 15 1994
LEVAN UTAH	S/023/016	SCALE: APP. 1' = 25'

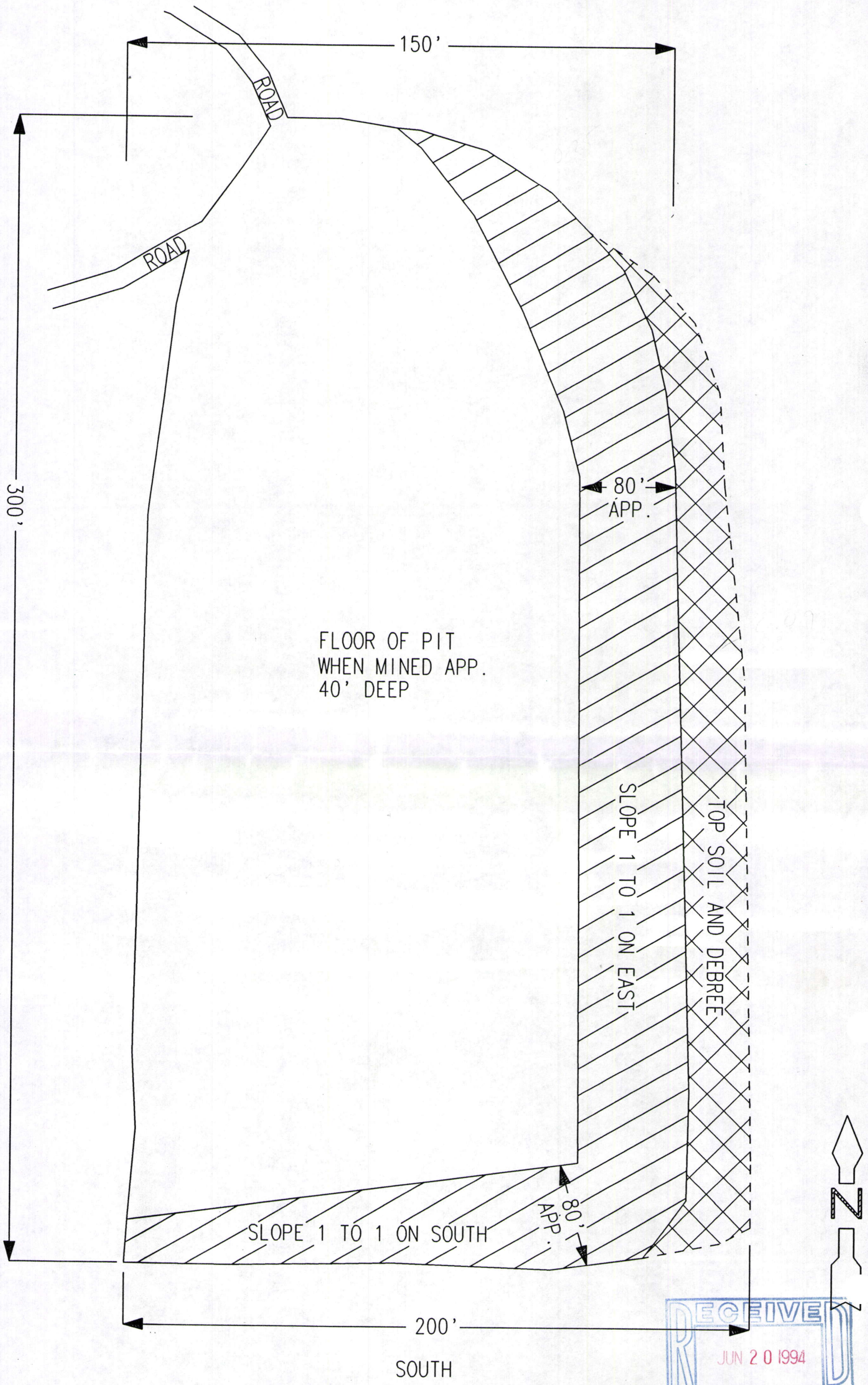

RECEIVED
JUN 20 1994
DIV. OF OIL, GAS & MINING

SECURITY CLAIMS (Steele)	MINE PLAN June 15 1994
LEVAN UTAH S/023/016	SCALE: APP. 1' = 25'

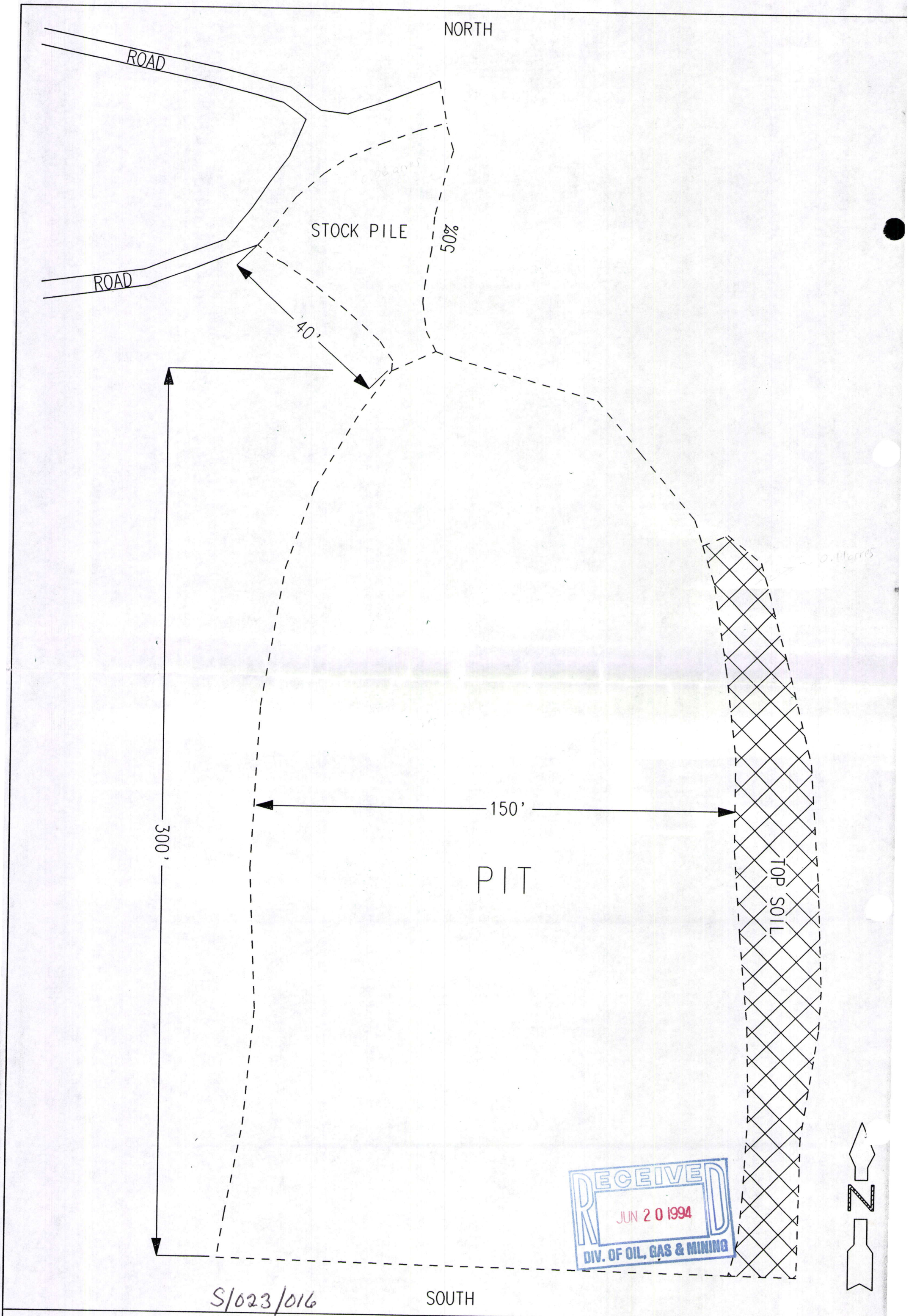

SECURITY CLAIMS Lovdin, Utah (Steele)	MINE PLAN June 15 1994