

RECEIVED
JUL 0 5 2006
DIV. OF OIL, GAS & MINING



Paydirt MathTools
CC East.mtl
July 05, 2006 · 11:46 AM

Area Name	Boundry (ft)	Area (sq ft)	
Group Name: (NONE)			
A-1	2,651.28	418,918.29	
Total for (NONE)	**2,651.28**	**418,918.29**	= 9.62 ac.

RECEIVED
JUL 05 2006
DIV. OF OIL, GAS & MINING

Area Name	Boundry (ft)	Area (sq ft)
Group Name: (NONE)		
A-1	2,651.28	418,918.29
Total for (NONE)	**2,651.28**	**418,918.29**

RECEIVED
JUL 0 5 2006
DIV. OF OIL, GAS & MINING

CHICKEN CREEK
2E
CHICKEN CREEK
3E
CHICKEN CREEK
4E
CHICKEN CREEK
5E
1/4 section line
National Forest
CURRENT MINE AREA
drainage
drainage
ingress/egress
Scale 1" = 150'
mine access road
county road
DISTURBED AREA MAP
of the
LEVAN CHICKEN CREEK
(EAST MINE)
Sunroc Corporation
St. George, Utah
contour interval 50'
Date: 6/18/06
Drawing #
III
RECEIVED
JUL 0 5 2006


CHICKEN CREEK
CHICKEN CREEK
CHICKEN CREEK
CHICKEN CR
2E
3E
4E
5E
1/4 section line
National Forest
CURRENT MINE AREA
drainage
drainage
ingress/egress
mine access road
county road
Scale 1" = 150'
DISTURBED AREA MAP
of the
LEVAN CHICKEN CREEK
(EAST MINE)
Sunroc Corporation
St. George, Utah
contour interval 50'
Date: 6/18/06
Drawing #
III - E
RECEIVED
JUL 05 2006
DIV. OF OIL, GAS & MINING

Tom has originals
(they are in color)
He will return
once he's done.
Thanks m/023/016