State of Utah

Department of Natural Resources

ROBERT L. MORGAN
Executive Director

Division of Oil, Gas & Mining

LOWELL P. BRAXTON
Division Director

OLENE S. WALKER
Governor

GAYLE F. McKEACHNIE
Lieutenant Governor

August 6, 2004

TO: Minerals File

FROM: Tom Munson, Senior Reclamation Hydrologist TM

SUBJECT: Site Inspection, Hi-Cal Mine, M/023/071, Juab County, Utah

Date of Inspection: June 23, 2004
Time of Inspection: 1:00p.m.-1:30 p.m.
Conditions: Cloudy
Participants: Paul Baker and Lynn Kunzler, DOGM

Purpose of Inspection: To see if the site was active and examine the site to see if past reclamation was successful.

Getting to the site: The site is west of Nephi on Highway 132.

Observations

The stockpile was considerably larger a year ago when the site was inspected in February 28, 2003. The site was still active at that time, but no further mining has taken place since that date. They are only removing material from the stockpile; thereby, greatly reducing it. The revegetation was doing well in the .6 acre area on the north and east end of the site. Photos are attached.

Conclusions and Recommendations:

The site will be entering a new mining phase shortly, so it is important that the Large Mine Application be completed and an adequate reclamation bond for the site be posted.

TM:jb
cc: Bob Steele, Owner
Sherri Wysong, BLM Fillmore
O:\M023-Juab\M0230071-HiCal\inspections\06282004ins.doc

1594 West North Temple, Suite 1210, PO Box 145801, Salt Lake City, UT 84114-5801
telephone (801) 538-5340 • facsimile (801) 359-3940 • TTY (801) 538-7458 • *www.ogm.utah.gov*

Utah!
Where ideas connect™

DSCN0031.JPG 2004/06/28 13:20:42

RECLAIMED AREA

DSCN0033.JPG 2004/06/28 13:26:33

CURRENT HIGHWALL

DSCN0030.JPG 2004/06/28 13:19:40

DSCN0032.JPG 2004/06/28 13:21:46

DSCN0035.JPG 2004/06/28 13:27:17

REMAINING ORE STOCKPILE

DSCN0034.JPG 2004/06/28 13:26:37

DSCN0036.JPG 2004/06/28 13:27:26

P0003562.JPG Unknown

P0003563.JPG Unknown

P0003564.JPG Unknown

P0003565.JPG Unknown

ACCESS ROAD

P0003566.JPG Unknown

P0003567.JPG Unknown



P0003568.JPG Unknown

P0003569.JPG Unknown

M/023/071

HI-CAL #2



HICAL.JPG



STOCKPILE 2002

HICAL1.JPG

HI-CAL #2 M023/07

P0003556.JPG Unknown

SITE FROM THE WEST



P0003557.JPG Unknown

P0003558.JPG Unknown

PERIMETER WASTE

P0003559.JPG Unknown

P0003560.JPG Unknown

P0003561.JPG Unknown

P0003570.JPG Unknown

P0003571.JPG Unknown

P0003572.JPG Unknown

P0003573.JPG Unknown

HI-CAL #2 M/023/071

P0003574.JPG Unknown

P0003575.JPG Unknown

HIGHWALL



P0003576.JPG Unknown

P0003577.JPG Unknown

P0003578.JPG Unknown

P0003579.JPG Unknown

M/023/071

ANOTHER SITE BELONGING TO ASHGROVE CEMENT

HiCal #1 - Bob Steele
S/023/071

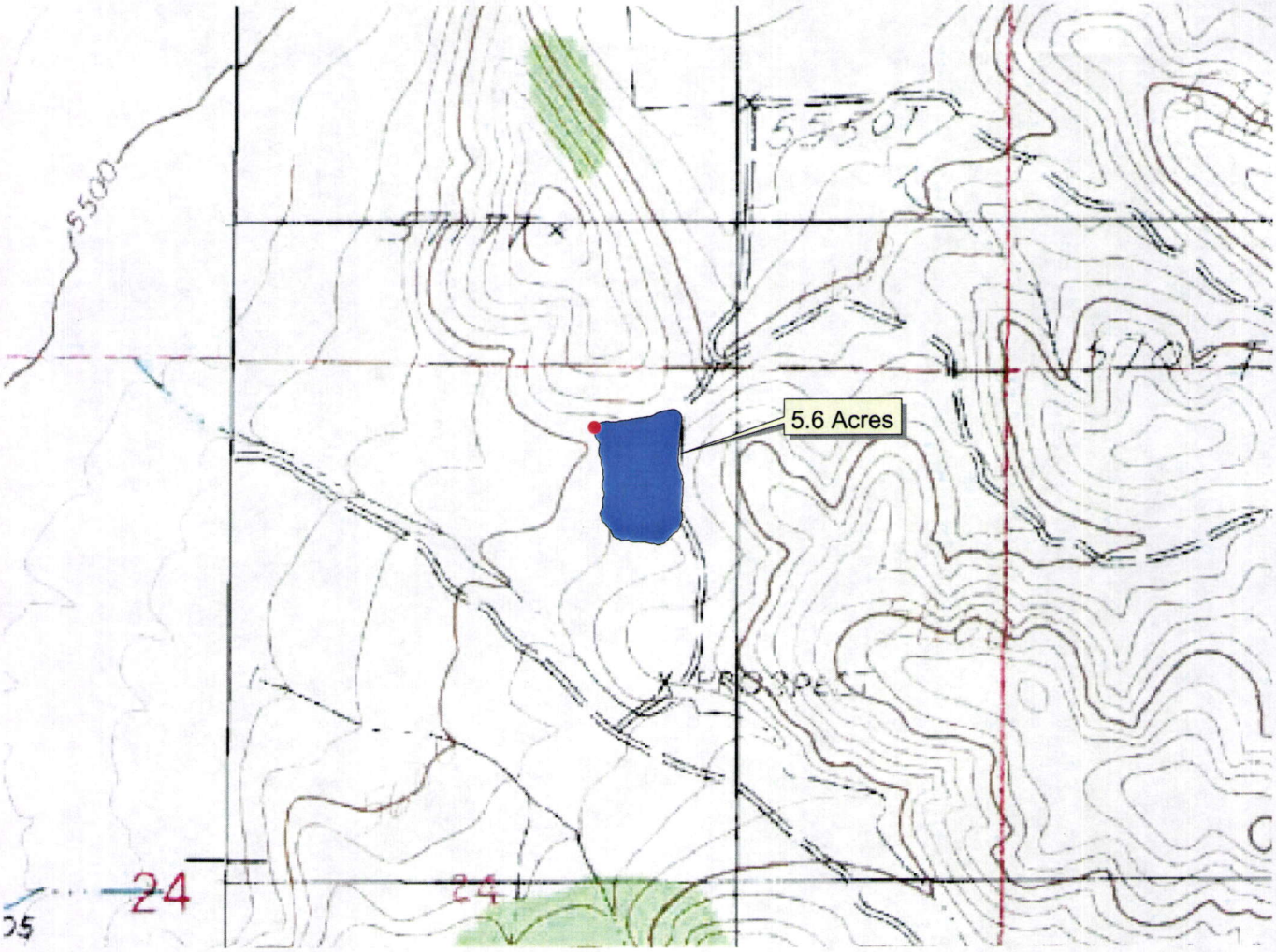

2000 0 2000 Feet

- Gate
- Disturbance-5.6 AC.

N
W E
S

This site is found on the Sugarloaf Quadrangle(Q2119). All GPS data was collected on 2/20/2003.
Location: NE 1/4 of Sec 24
T 13 W, R 2 W

This product may not meet DOGM standards for accuracy and content. Different data sources and input scales may cause some misalignment of data layers.