Surface Dimentional. Map

North

RECEIVED
SEP 25 1990
DIVISION OF
OIL, GAS & MINING

Digitized Area = 22.52 ac
Perimeter = 1.51 mi
Shaded Area digitized
Scale = 1" = 300'

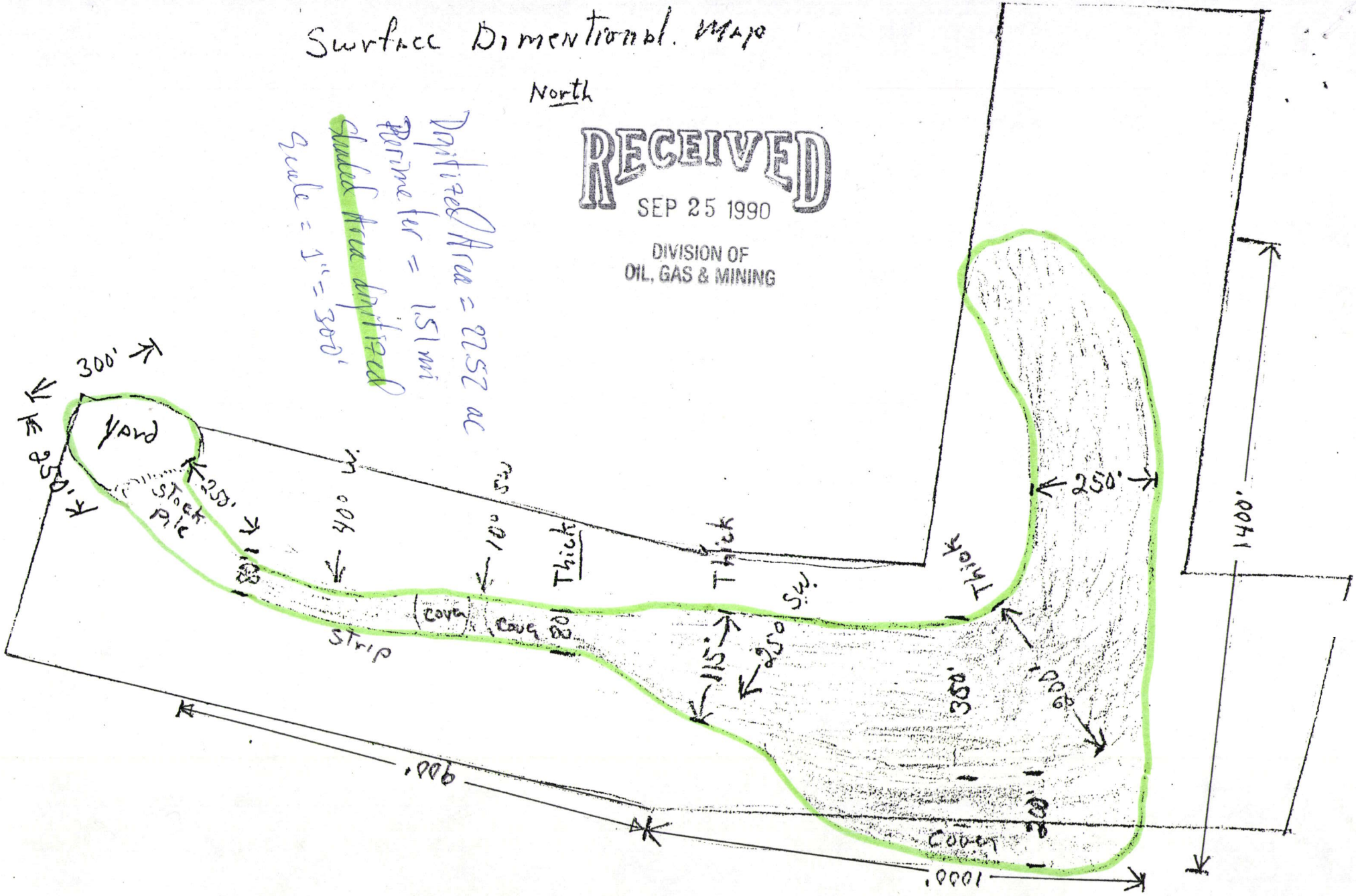

Planimeter program Date: 07-17-1991 Time: 11:13:42

Planimeter program Date: 07-17-1991 Time: 11:15:15

Planimeter program Date: 07-17-1991 Time: 11:17:19

Planimeter program Date: 07-17-1991 Time: 11:20:08

Region 1 (MAP SCALE: 1 inch= 300 feet)

	AREA	total
ACRES:	22.596	22.596
SQ. MILES:	0.035	0.035
SQ. YARDS:	109,363.578	109,363.578
SQ. FEET:	984,272.188	984,272.188
SQ. METERS:	91,441.883	91,441.883
SQ.IN(map):	10.936	26.781

	PERIMETER	total
MILES:	1.522	1.522
YARDS:	2,678.095	2,678.095
FEET:	8,034.285	8,034.285
METERS:	2,448.731	2,448.731
INCH (map):	26.781	26.781

South

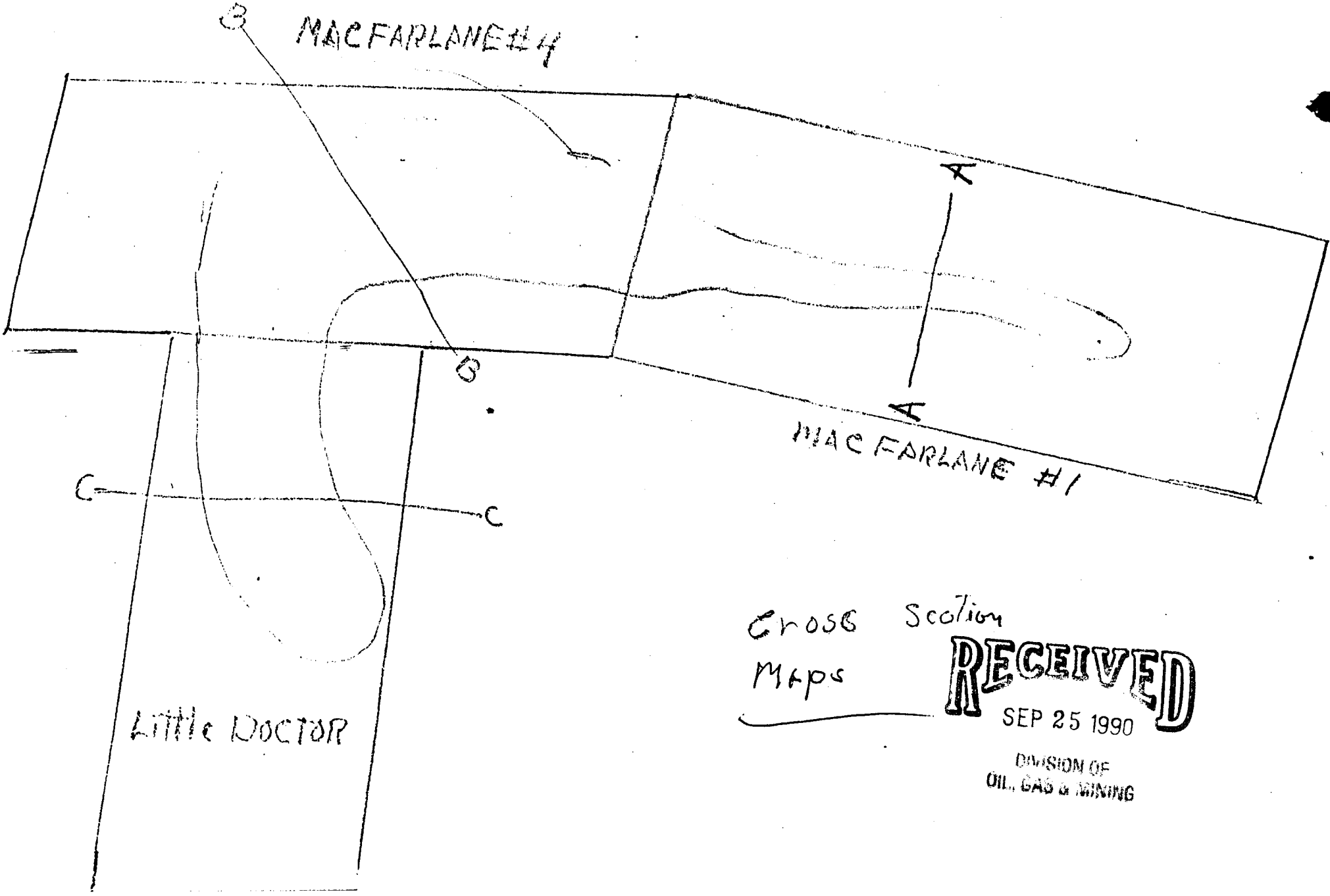

Cross Section
Maps

RECEIVED
SEP 25 1990
DIVISION OF
OIL, GAS & MINING

RECEIVED
SEP 25 1990
DIVISION OF
OIL, GAS & MINING

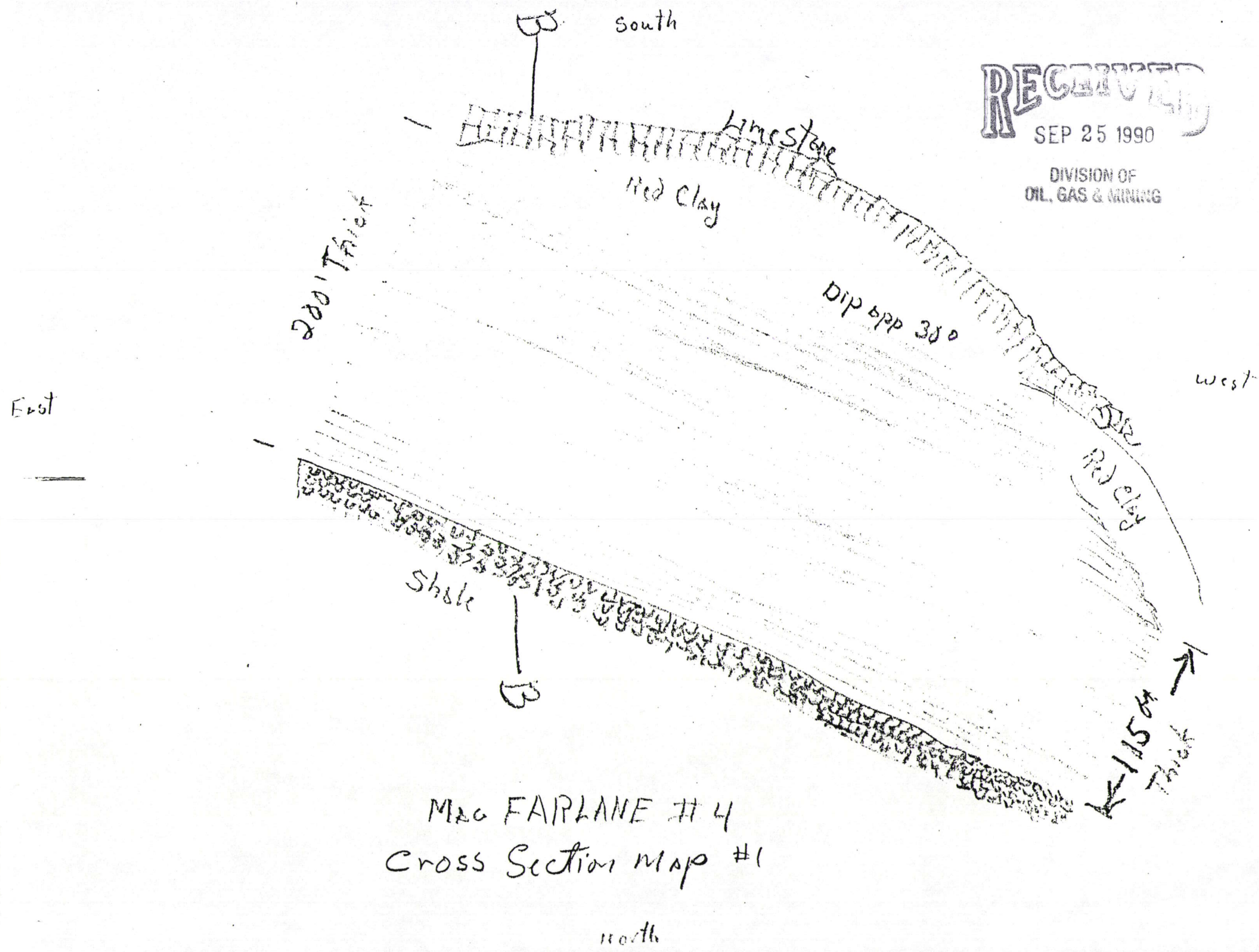

Mac FARLANE #4
Cross Section Map #1

Cross section Map

South

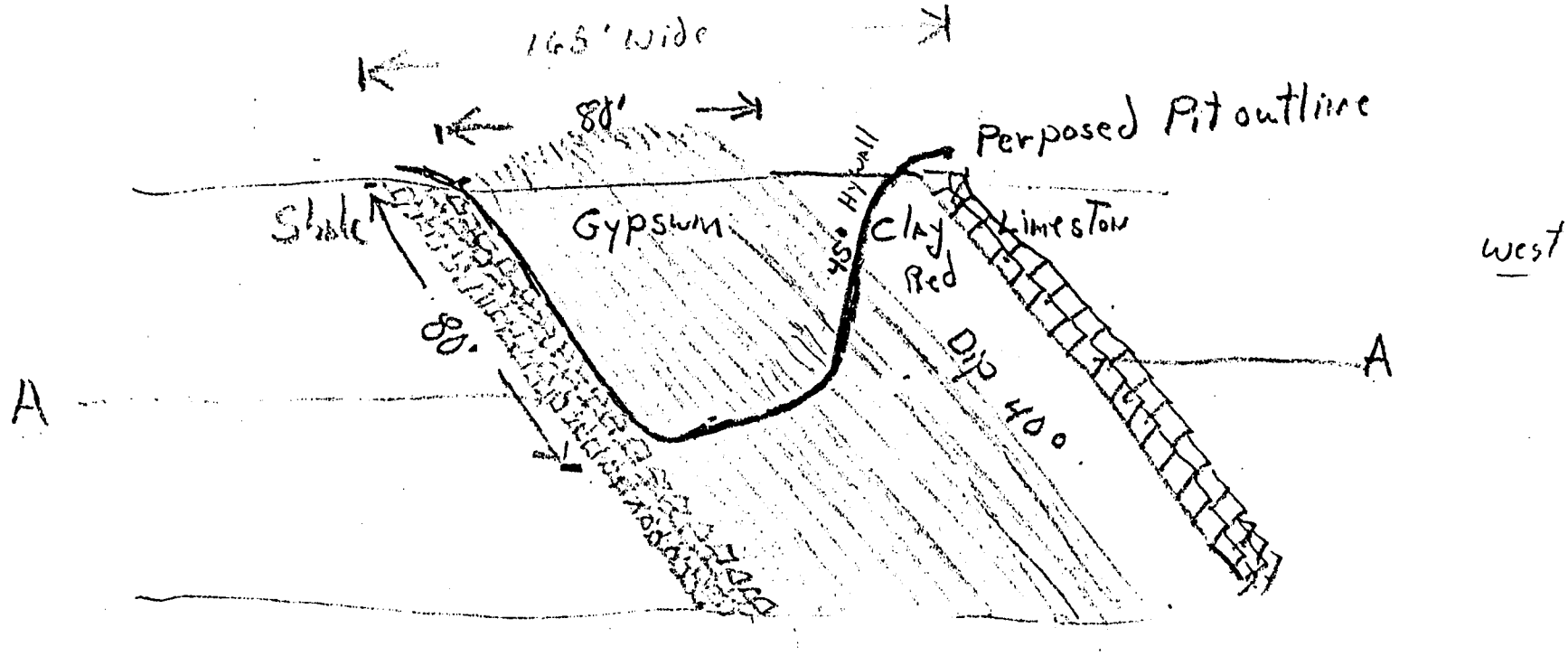

MACFARLANE #1

App. 173,160 yds

North

RECEIVED
SEP 25 1990
DIVISION OF
OIL, GAS & MINING

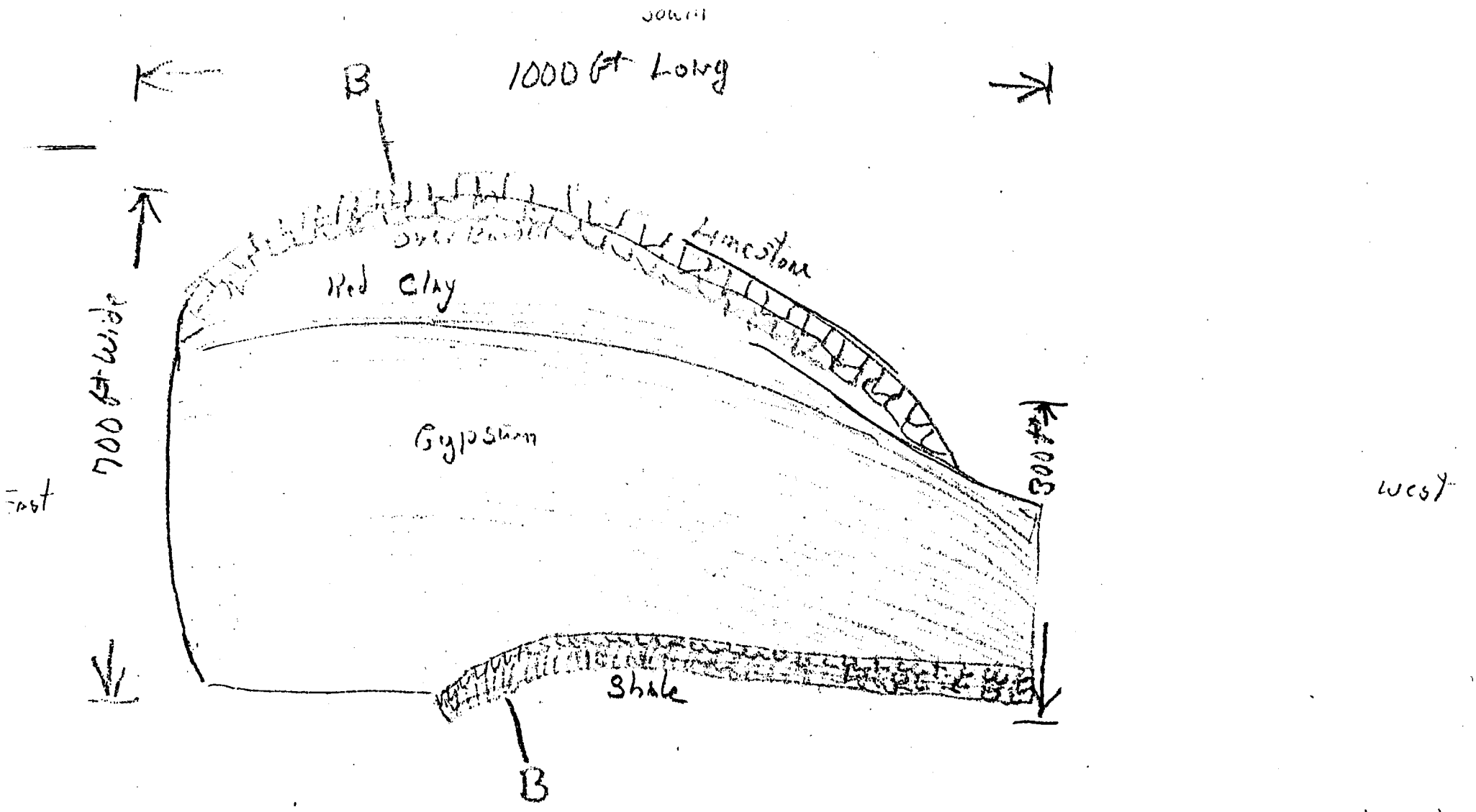

MAC FARLANE #4

App. 1,265,400 cub. yds.

Cross Section Map #2

RECEIVED
SEP 25 1990
DIVISION OF
OIL, GAS & MINING

North

Cross Section Map
Little Doctor claim
south



Appr. 820,800 yds

RECEIVED
SEP 25 1990
DIVISION OF
OIL, GAS & MINING

Yard and mine Drawing are not to Scale

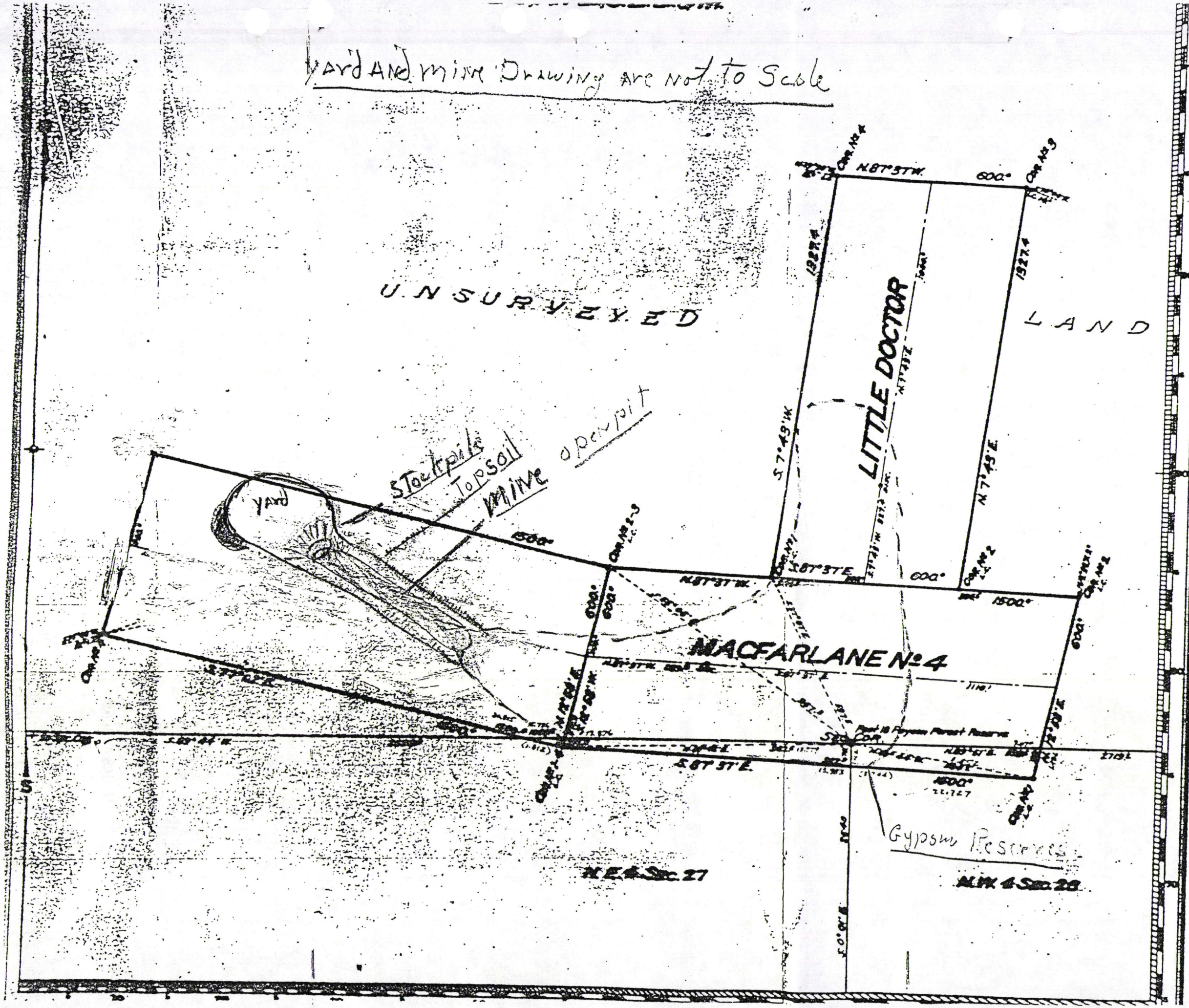

Deposit for Office Work C.D. No 172 $90.00, Cost of Office Work $79.60, Refund $10.40

~~Lot No~~ Utah Land D

PLAT

OF THE CLAIM OF

Nephi Plaster and Manufactur

KNOWN AS THE

MACFARLANE No 1, MACFARL
No 4, AND LITTLE DOCTOR LO

IN Unorganized MINING DIST
Juab COUNTY, Utah

Containing an Area of

Scale of 300 Feet to the inch.

Variation 17° 00' East

SURVEYED June 3-12 1924

Henry Fitzhugh

U.S. Deputy Mineral Su

The Original Field Notes of the Survey of the Mining Cla
Nephi Plaster and Manufacturi
known as the
Macfarlane No 1, Macfarlane No 4 a
Little Doctor Lodes

from which this plat has been made under my direc
have been examined and approved, and are on file in this
and I hereby certify that they furnish such an accurate de
tion of said Mining Claim as will, if incorporated into a p
serve fully to identify the premises, and that such reference
made therein to natural objects or permanent monuments
will perpetuate and fix the locus thereof.

I further certify that Five Hundred Dollars worth of labor
been expended or improvements made upon said Mining C
by claimant or its grantors and
said improvements consist of 1 Open Cut 1 Tunn
and an Excavation as described in
the field notes

that the location of said improvements is correctly sho
upon this plat, and that no portion of said labor or impr
ments has been included in the estimate of expenditu
upon any other claim.

And I further certify that this is a correct plat of said Min
Claim made in conformity with said original field notes of
survey thereof, and the same is hereby approved.

U.S. Surveyor General's Office, U.S. Surveyor General for

Salt Lake City, Utah, Utah

December 31, 1924

RECEIVED
SEP 25 1990
DIVISION OF
OIL, GAS & MINING