State of Utah

Department of Natural Resources

ROBERT L. MORGAN
Executive Director

Division of Oil, Gas & Mining

LOWELL P. BRAXTON
Division Director

OLENE S. WALKER
Governor

GAYLE F. McKEACHNIE
Lieutenant Governor

May 24, 2004

TO: Minerals File

FROM: Tom Munson, Senior Reclamation Hydrologist TM

SUBJECT: Site Inspection, Loy Crapo, Treasure Chest, S/023/028, Juab County, Utah

Date of Inspection: May 3, 2004
Time of Inspection: 10:00 a.m.
Conditions: Sunny, warm
Participants: Tom Munson - DOGM

Purpose of Inspection: Annual inspection

Getting to the site: The site is located west of Dugway Pass.

Observations:

I arrived on site and observed a trackhoe in place at a small pit, an active hole about 20 feet deep, 20 feet wide and 30 feet long. Photos were taken of the hole and surrounding area.

There had been some regrading that had taken place on the overall mine site. Mr. Crapo was required to do some reclamtaion and regarding. The BLM has GPS'ed the site. The Division has not yet received those measurements. The BLM will also be setting a reclamation bond with Mr. Crapo, so I will not be pursuing that at this point in time.

Conclusions and Recommendations:

We need to request the GPS map and update from the BLM.

TM:jb
Enclosure: Photos
cc: Loy Crapo w/encl
Jerry Mansfield, BLM, Fillmore FO w/encl
O:\M023-Juab\S0230028-treasurechest\inspections\insp-tc-05032004.doc



P0005279.JPG Unknown



P0005280.JPG Unknown

TREASURE CHEST 5/023/028

P0005281.JPG Unknown



P0005282.JPG Unknown

P0005283.JPG Unknown



P0005284.JPG Unknown



P0005285.JPG Unknown



P0005286.JPG Unknown



P0005287.JPG Unknown

P0005288.JPG Unknown

TREASURE CHEST 5/023/028

P0005289.JPG Unknown

P0005290.JPG Unknown

P0005291.JPG Unknown



P0005292.JPG Unknown

P0005293.JPG Unknown



P0005294.JPG Unknown

TREASURE CHEST 5/023/028

P0005295.JPG Unknown

P0005296.JPG Unknown



P0005297.JPG Unknown

P0005298.JPG Unknown