AJAX MINE 13

- AT holes not permitted (7) but plugged
- Need to reclaim fixed last part of access to Ajax Shaft ≈ 300' L x 15' wide = ft^2 4,500
- Need to reclaim dozed road around shaft & ~~west~~ East side of glory hole ≈ 150' L x 20' wide = 3,000

NOT permitted

TOT ft^2 7,500'

$\boxed{\text{TOT AC} = 0.172}$

RECEIVED
MAR 17 2000
DIV. OF OIL, GAS & MINING

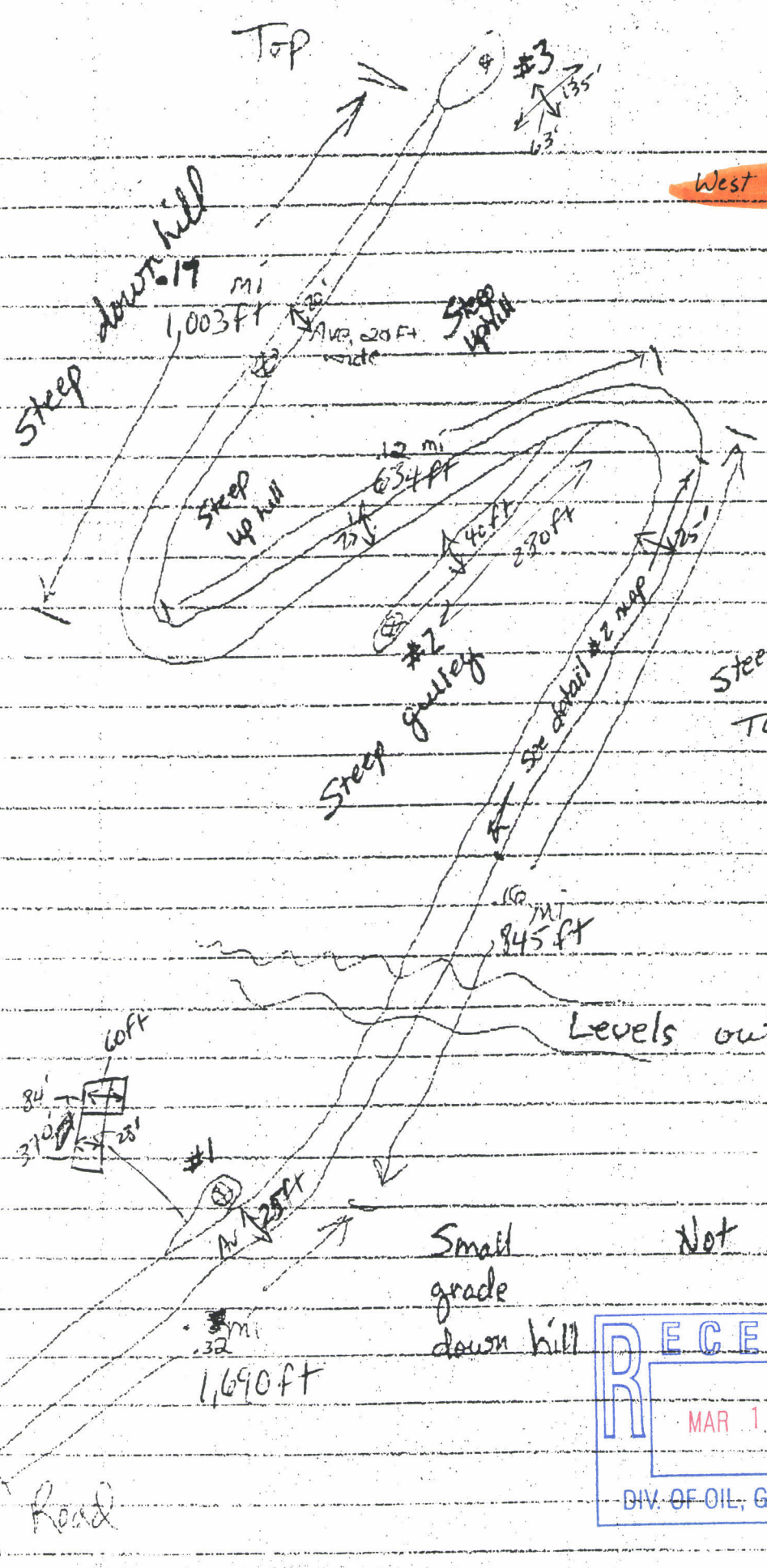

West Ore Run

SQ FT
~~8,505~~
20,060
15,850
11,200
21,125
42,250
~~5,040~~
10,360
TOT. 134,390

TOT AC (÷ 43,560)

3.085 Ac

RECEIVED
MAR 17 2000
DIV. OF OIL, GAS & MINING

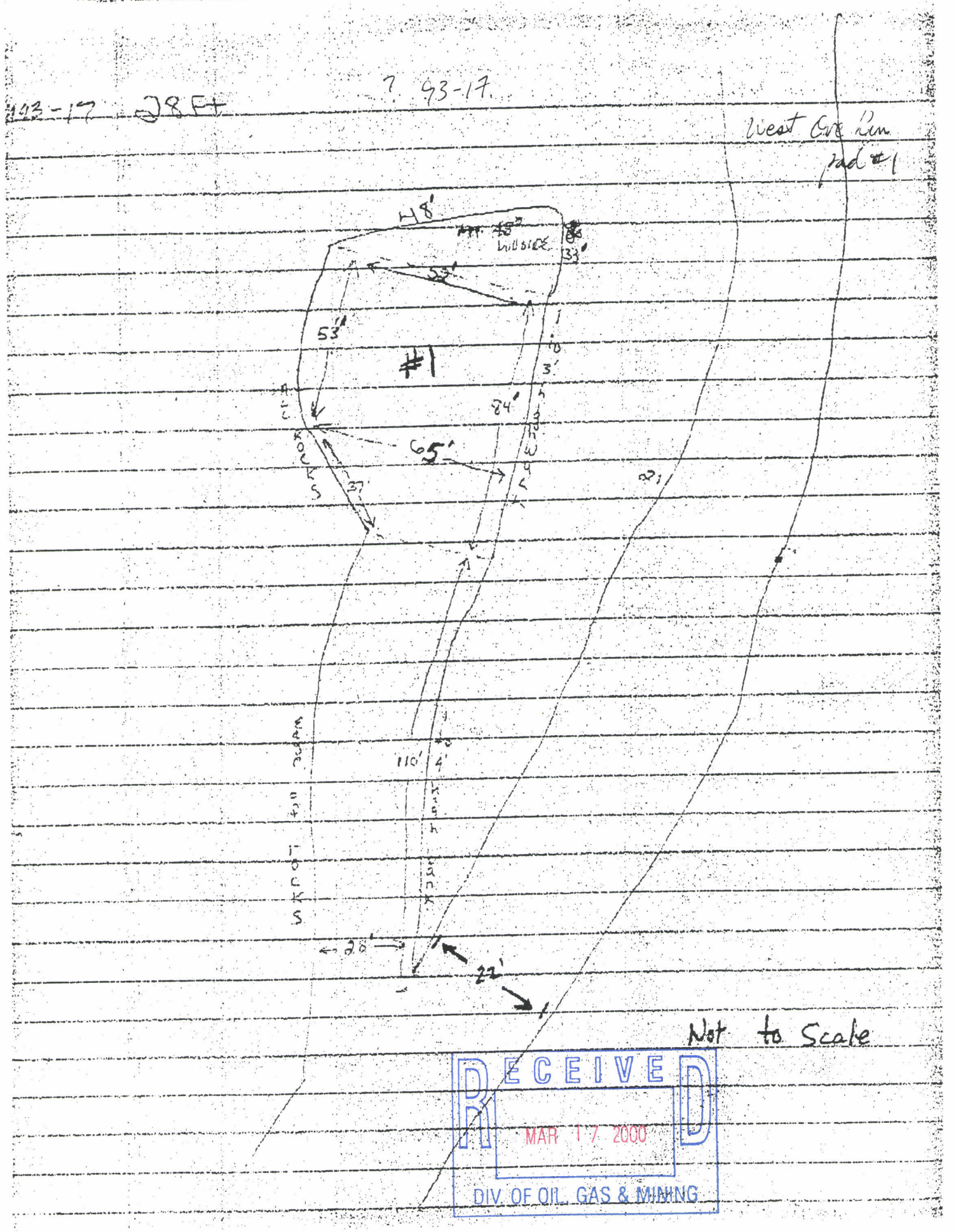

RECEIVED
MAR 17 2000
DIV. OF OIL, GAS & MINING

West Ore Run
Detail

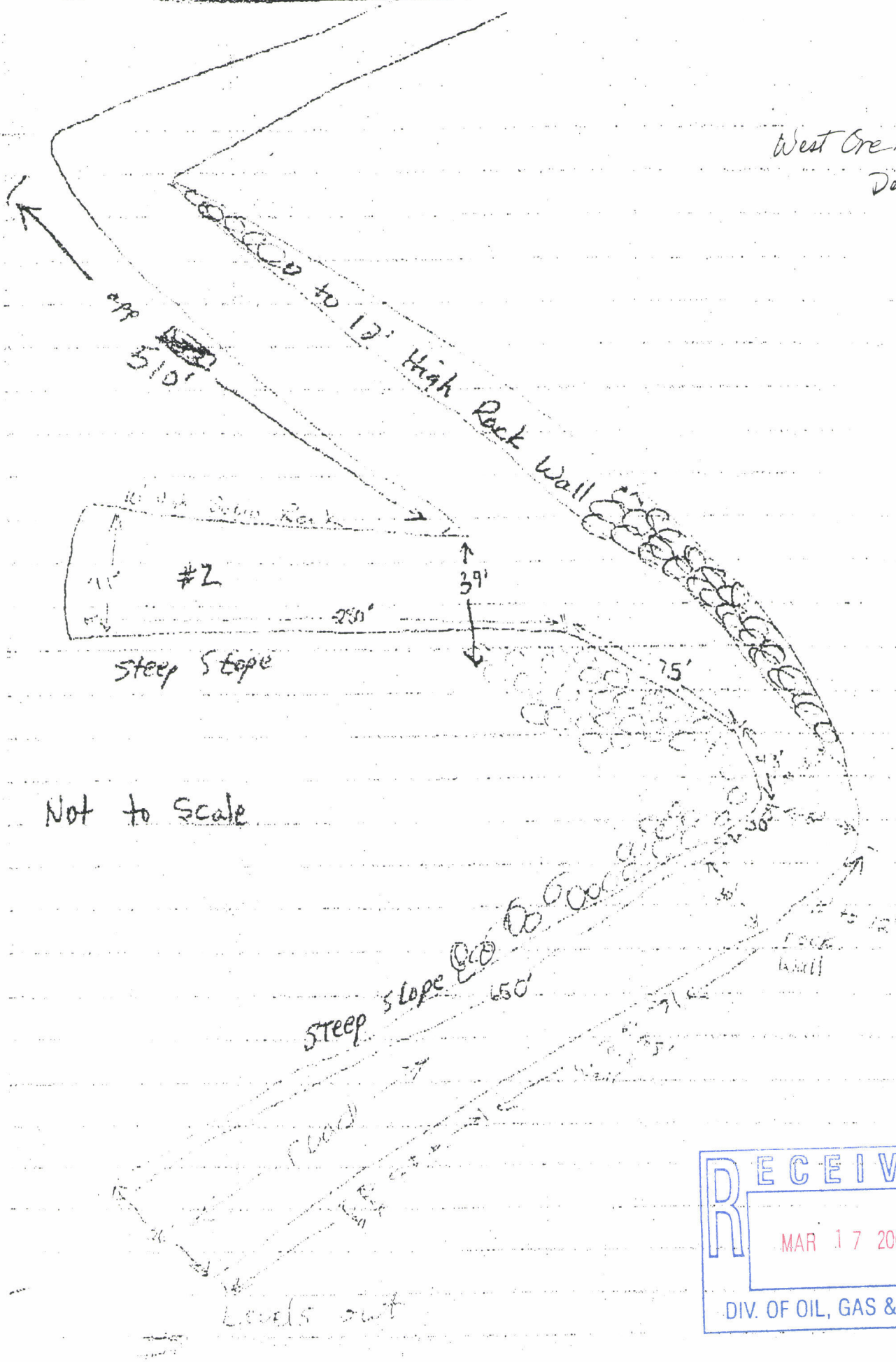

RECEIVED
MAR 17 2000
DIV. OF OIL, GAS & MINING

Top Drill Pad

Wheat Ore Run (Detail)

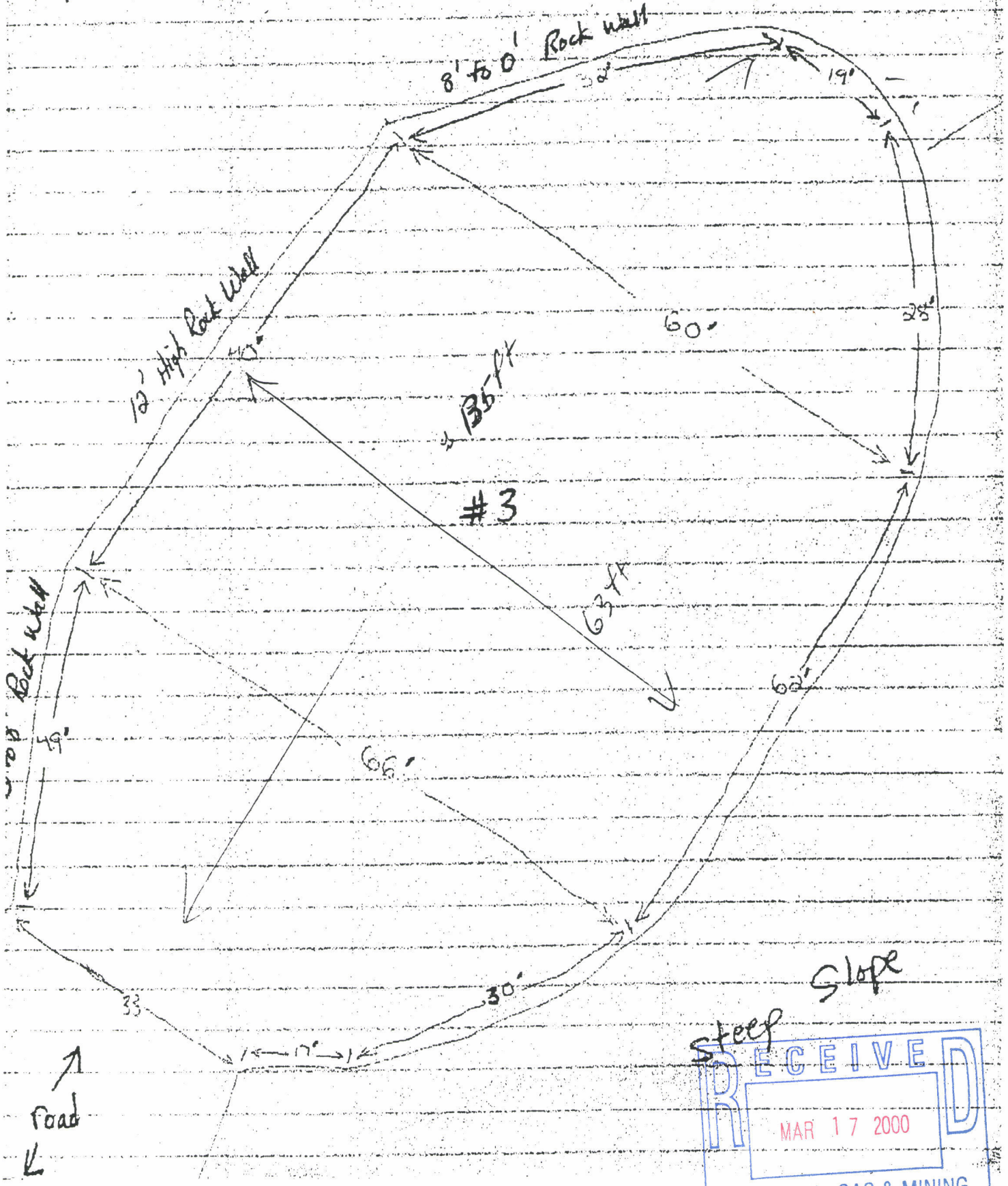

RECEIVED
MAR 17 2000
DIV. OF OIL, GAS & MINING

Page (2)

Butterfly Gap

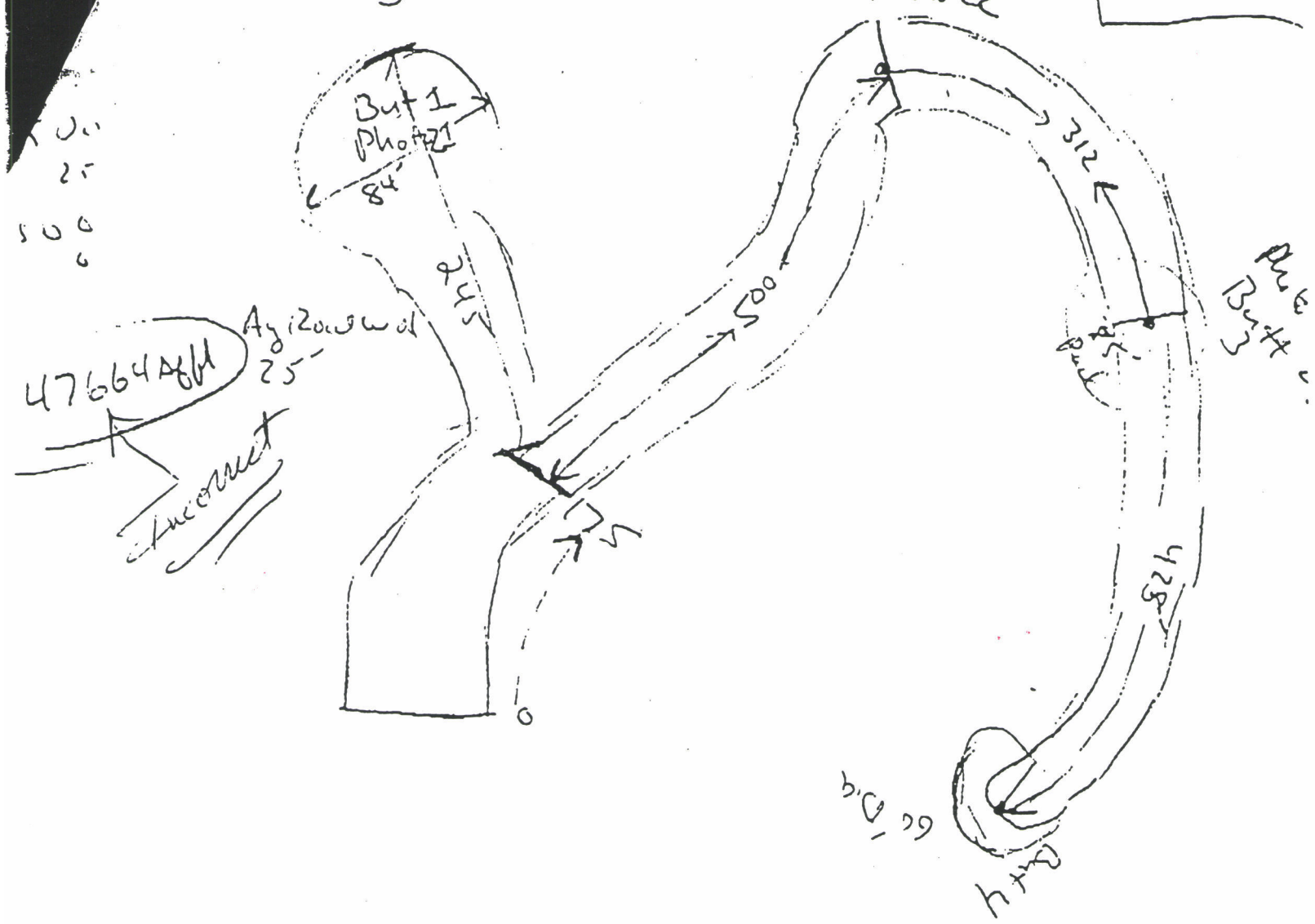

75300
4000
5128
2826
47664

Photo #125 Lower Bazooka 2.3
& Roll 2 (Right Behind Mansion)
Photo 1+2

ORE STOCKPILE AREA ON MINE SITE?

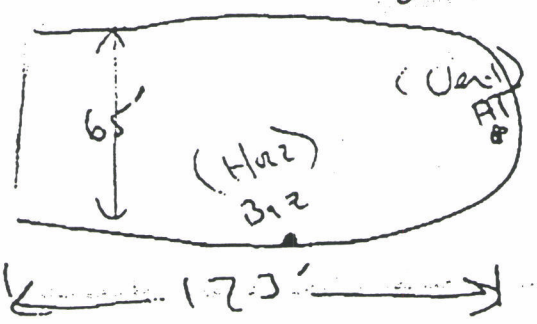

8000 Aft

123' x 65' = 7,995 ft²

TOT AC = 0.184

RECEIVED
MAR 17 2000
DIV. OF OIL, GAS & MINING

97 14:12 18014336612

Plummer Tunnel Rd.

Plumber Tunnel Rd

Page (3)

Photo 3 AT Hole

Photo 4 Baz

Photo 5 Baz

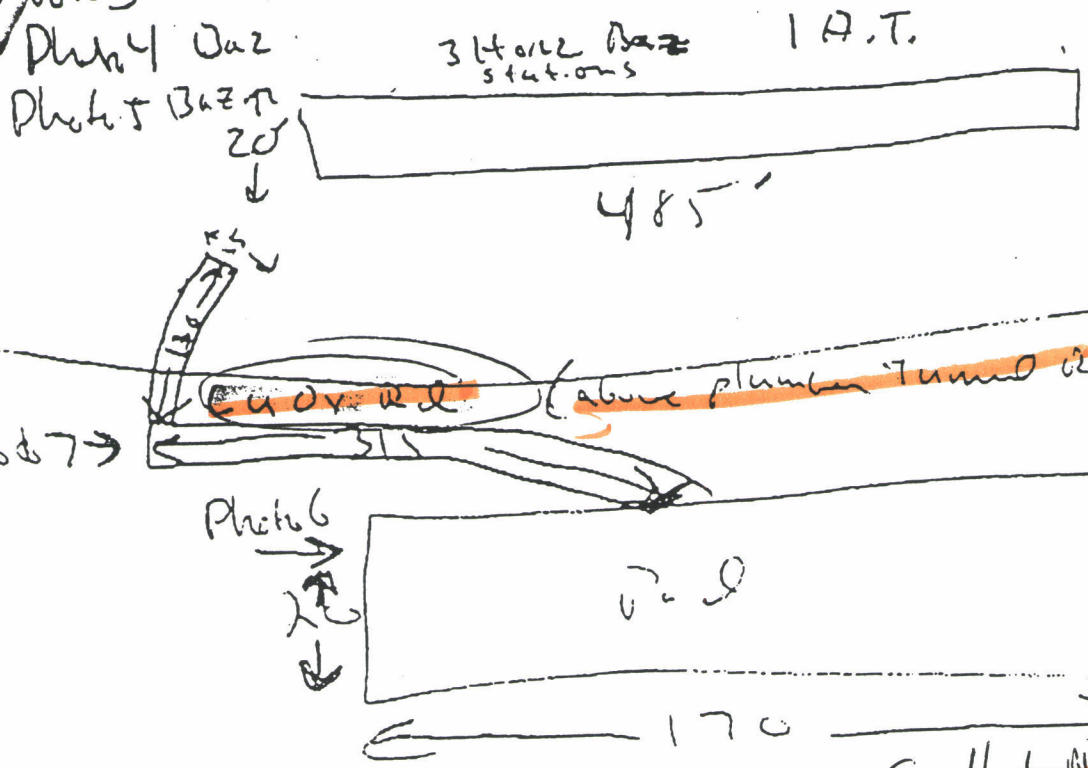

	sq ft
485 x 20'	9,700
AC = 0.222	
136 x 15'	2,040
315 x 20' ?	6,300
170 x 20'	3,400
TOT sq ft	21,440

S. Hash Measurements AC = 0.492

Photo 8 NAD Breccia Pipe
5 AT Holes (No pound)

Photo 9 Rd above NAD Breccia ('92-93)



RECEIVED
MAR 17 2000
DIV. OF OIL, GAS & MINING

Photos
Plumber Tunnel & Cu Ox. areas