(UDOGM copy)

S/023/062

DEPT. OF THE INTERIOR
RECEIVED
AUG 04 1998
Bureau of Land Management
Kanab Range/Warm Springs R.A.

~~UTU-075883~~
UTU-075856

RB Claims # 1 & 2

Mining Plan:

The minerals of interest that we are collecting are Topaz, bixbyite, garnet, red beryl and pseudobrookite. They occur in this area in limited numbers in small seams and in gas pockets along these seams.

RECEIVED
AUG 10 1998
DIV. OF OIL, GAS & MINING

Pervious Disturbances

The areas that have been disturbed as of July 30th, 1998 are show in Map A' (included).
Pit # 1- This consists of a small shallow (mostly back filled at this time) pit. The depth ranges from 4 to 5 feet deep on the up hill side to 2 to 3 feet on the down hill side. This is the main pit. There is a small narrow (almost completely back filled at this time) trench on the extending down from the Lower East Side of this pit.

Pit # 2 - This is a small pit or actually a trench that was worked many years ago. It is now mostly back filled.

Pit # 3 - To the east, over a small ridge is a small shallow (mostly back filled) pit. The depth ranges from 1 to 3 feet deep.

Pit # 4 - This pit is the newest of all of the pits. It has mostly been back filled by us as well as by numerous people (unauthorized) that frequently collect at this location.

Access Road

There are no roads involved with this area. Access is by hiking only.

Mining Plans

We intend to continue working the existing areas (mostly pits 3 & 4). We intend to deepen some of the pit area and in the process use the mined rock (waste) to back fill previously mined areas as we go along. The work will consist of occasionally drilling and blasting 2 foot (or less) holes with a gasoline powered drill (Cobra) and dynamite. For the most part we will use hand tools consisting of hammers, chisels, screwdriver, shovels and screens. We have no plans to work this area with heavy earth moving equipment. We will work this are intermittently, mostly in Autumn and early Spring.

Reclamation

We plan to work only small areas at any given time. The total amount of disturbed ground will always remain less than 1/2 acre maximum (most likely under 1/4 acre). We intend to back fill a previously worked area with the waste rock from new areas. The pits and trenches will be shallow and narrow to minimize the amount of area that will be disturbed.

The reclamation on the existing disturbances (for which UMFI has responsibility) would be relatively inexpensive for the following reasons:

1. Only a small amount of ground (at this point LESS than 1/10th of an acre) has been disturbed. The entire job of reclamation consists of merely back filling small shallow pits and trenches and basic "clean up".
2. The pits are narrow and shallow and are already partially back filled.
3. Even in the worst case it would not require a lot of people to adequately fill in the remaining pit area. The labor would have to be done by "people" power using shovels to fill in the holes (that have not already been filled in). The type of "skilled" labor that such a job would require should not amount to more than minimum wage type of help. Aside from that, all that would be necessary beyond this would be to "replant" the area with the appropriate plant seed mixtures.

I therefore feel that the minimum bond amount, which I understand is $1000, would be more than adequate to cover any reclamation costs.

(04/10/97)

SAMPLE FORMAT
UNITED STATES DEPARTMENT OF THE INTERIOR
BUREAU OF LAND MANAGEMENT
Certification of Financial Guarantee
43 CFR 3809

I, John Holfert, residing at,

997 North chapel Dr. # 4
(Street)

Bountiful, Utah, 84010.
(City) (State) (Zip Code)

(801) 296 - 2516 (home telephone number)
(___) ___ - ___ (office telephone number)
356-40-9277 (social security number or employer identification number)

and being the operator, the mining claimant, or the duly authorized agent of either the operator or the mining claimant responsible for the activities described in the attached notice dated, 7/30/98, ___, ___ and filed pursuant to 43 CFR 3809.1-3, do hereby certify pursuant to 43 CFR 3809.1-9(c), (d) and (e):

(1) I shall undertake or shall cause the undertaking of all reclamation measures described in 43 CFR 3809.1-3 and any other measures set forth in written correspondence between myself and BLM.

J.H. (Initials) 7/30/98 (Date)

(2) I shall notify the authorized officer in writing upon completion of the measures to arrange for a final inspection.

J.H. (Initials) 7/30/98 (Date)

(3) A financial guarantee in the amount of $ TBD /acre or $ TBD has been executed and will be available to the Bureau of Land Management until released under the provisions of 43 C.F.R. 3809.1-9(m).

That financial guarantee consists of:
Will consist of a cash bond
When the amount has been officially set by BLM
I am proposing $1000 as being more than adequate
(Describe the financial guarantee).

The said financial guarantee is located or held by:
BLM
(list state agency bond, or third party surety bond, or cash deposit and bank, or attach letter of credit).

J.H. (Initials) 7/30/98 (Date)

(4) I will surrender the financial guarantee described in paragraph 3 above

upon receipt of a written demand by the BLM. I will deliver or cause to be delivered, the financial guarantees described in paragraph 3 above within 45 days of the demand by the BLM, unless authorized, in writing, an additional time not to exceed 45 days.

J.H. 7/30/98
(Initials) (Date)

(5) In the event that the costs of reclamation carried out by the BLM exceed the amount of the financial guarantee, I acknowledge that I shall remain liable for the required reclamation.

J.H. 7/30/98
(Initials) (Date)

(6) I acknowledge that release of the requirement to maintain the financial guarantee does not release or waive any claim the BLM may have under the Comprehensive Environmental Response, Compensation, and Liability Act of 1980, as amended, 42 U.S.C. § 9601 et seq., or any other applicable statutes or regulations.

J.H. 7/30/98
(Initials) (Date)

(7) I acknowledge that non-existence of the financial guarantee described in paragraph 3 above, or my failure to deliver or cause to be delivered the financial guarantee, within the specified timeframes may lead to criminal prosecution under 18 U.S.C. § 1001 or 43 U.S.C. § 1733 and any other applicable authorities.

J.H. 7/30/98
(Initials) (Date)

John Holfut
(Signature) (Date)

agent
(Title)

Agency Use Only
Notice Case File Number _____

RB # 1 & 2
workings as of 7/30/98

Area A'

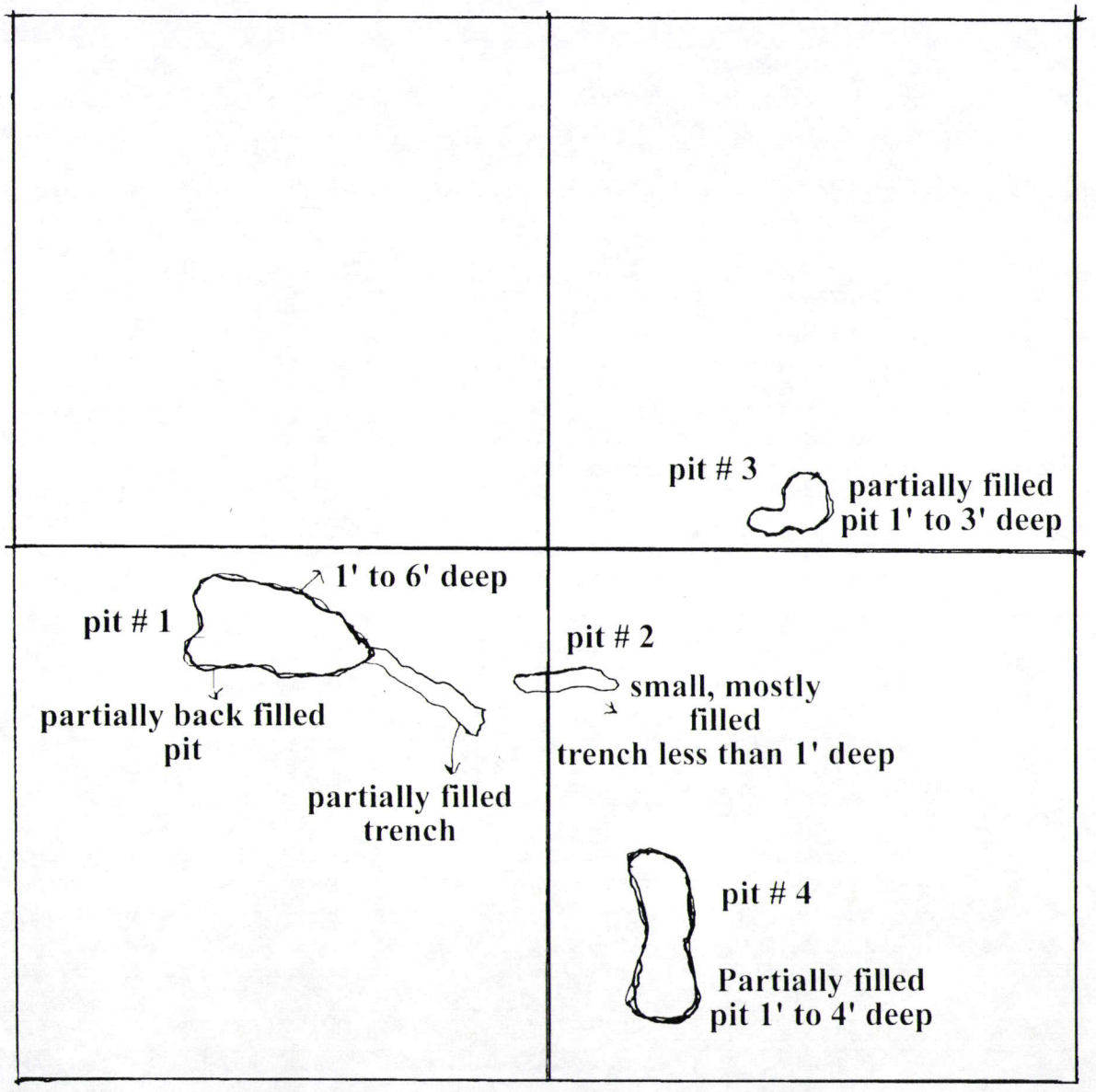

N

Scale: 1" = 67'

There is no road access
to this area; it is all by foot

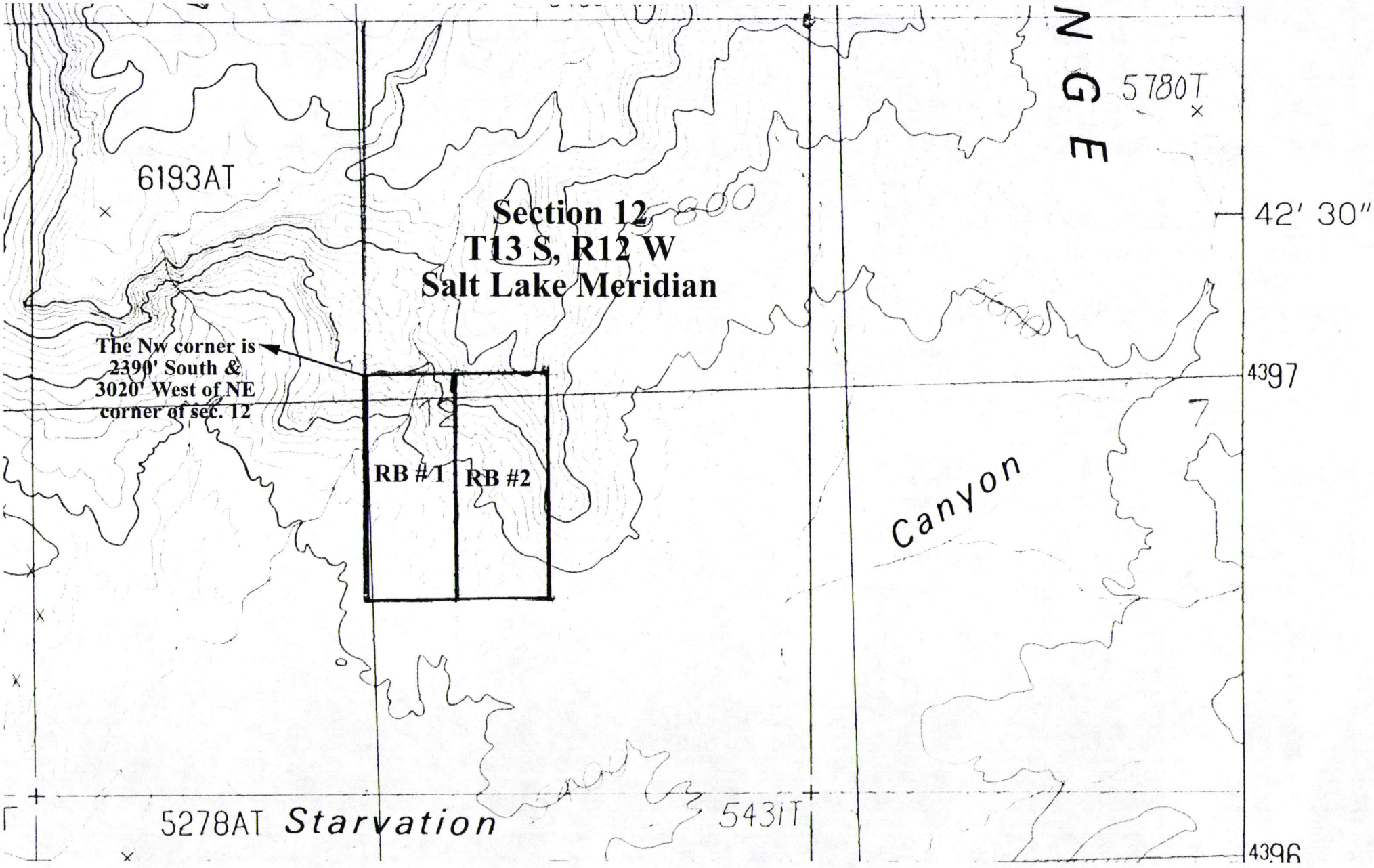

Section 12
T13 S, R12 W
Salt Lake Meridian
The Nw corner is
2390' South &
3020' West of NE
corner of sec. 12
RB #1
RB #2
6193AT
5780T
42' 30"
4397
4396
Canyon
5278AT
Starvation
5431T

NW corner is 239.. south & 3020' west of the NE corner of sec. 12

..ap # 1

T13S, R12W
NW1/4, SE1/4 sec. 12
Salt Lake Meridian

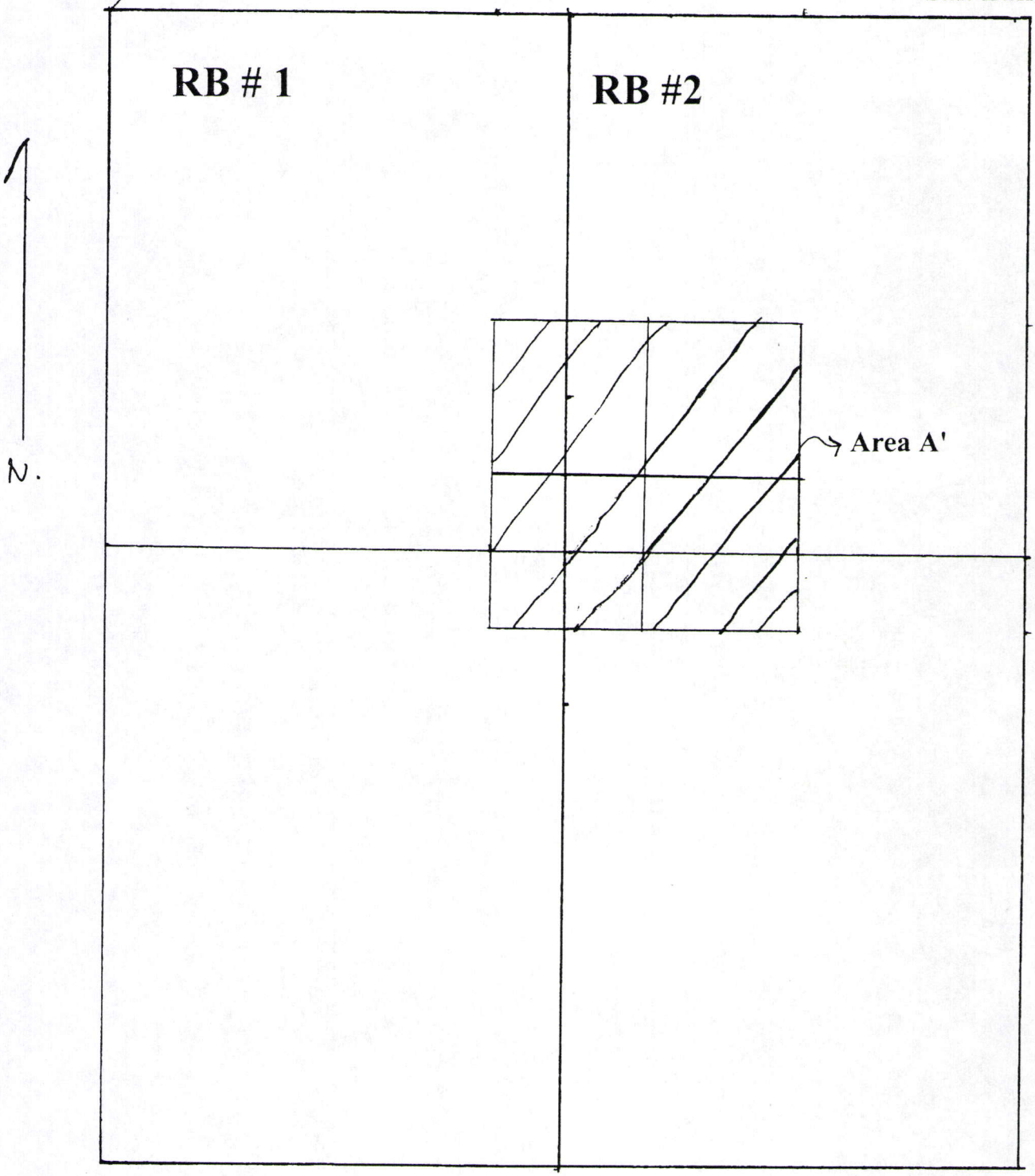

Scale: 1' = 200'

S/023/062
UTU-075856

SUGGESTED FORMAT FOR A NOTICE

1) Mining Claim Numbers: UMC ~~[illegible]~~ 363 796 + 363 797

2) Mining Claim Name(s): RB #1 + RB #2

RECEIVED
AUG 10 1998
DIV. OF OIL, GAS & MINING

3) Claimant, Operator, Agent:

A. Claimant(s):
Name Utah Mineral & Fossil Inc.
Address 997 N. Chapel Dr. #4
Phone # 801-296-2516

B. Claimant(s):
Name
Address
Phone #

4) Location and Access:

Brief description (including legal) of the location and existing or proposed access to the area of operation.

A. General Description of Location: 1 Mile East of paved Rd North of Topaz Mnt. Then 1/4 mile North

B. Legal Description: Section 1/4 NW 1/4, SE 1/4
Township: 13S Range: 12W Section(s): 12
Township: Range: Section(s):

C. Estimated total acreage of the area proposed for exploration or mining under this Notice: Less than 1 acre

D. Estimated acreage per year to be disturbed by mining operation under this Notice: Less than 1 acre

E. Access: Describe the existing or proposed access to the operation site: access is by foot from end of old mining and/or sheep Road

Proposed Grade:
New Road(s): Length (ft) Width (ft)
Length (ft) Width (ft)

F. What type of stakes/flagging (color?) did you use so that our Specialists can find the site(s) proposed for surface disturbance (not the claim corners) in the field? There are 3 small pits - They Have Already been visited By BLM

==========

G. Location Map: Attach a general location and vicinity map showing claim boundaries, UMC numbers in the correct areas, and existing and/or proposed access routes, holes, trenches, excavations, structures, wells, waste dumps, tailings disposal, and disturbed areas. A USGS 7.5 minute topographic map is preferred, but an accurate sketch map will do.

==========

5) General Information

A. Proposed starting date of operation: October 1998
Estimated completion date of operation (unknown or lifetime do not provide a definable term of use: _____

B. Operation will be (is): Continuous _____ Seasonal X
Intermittent _____

Will you operate on weekends? X Weekdays? X

During what months will you be operating? Mainly Oct, Nov, Dec.

PUBLIC SAFETY

C. What provisions will you make for Public Safety regarding open pits and trenches?

Will you be using flagging? _____ Barricades? X

How long will the pits/trenches remain open? _____

Will you be backfilling as you go? Yes

D. Equipment, Personnel, and Supporting Facilities.

Equipment: List all equipment to be utilized in connection with the proposed activity, e.g.: mining, road maintenance, hauling, etc. Cobra gas Drill + Dynamite + Hand Tools only

Will explosives be used? YES Will explosives be stored on site? NO

Personnel: How many people will be working at the site? 2 To 3

How many caretakers, or people will be living at the site? None

Supporting Facilities: Describe any proposed or existing structures, sanitary facilities or secured areas, and justify the reasons for continued maintenance and/or construction of these facilities: None

6) Proposed Exploration (if applicable):

Dimensions of proposed holes, trenches, or excavations (Specify type): only surface scanning (picking up Topaz)

7) Proposed Production (if applicable):

A. Estimated size of operation:

Under 500 tons/cu yds per year X
500- 5,000 tons/cu yds per year
5,000-50,000 tons/cu yds per year
50,000-100,000 tons/cu yds per year
100,000-250,000 tons/cu yds per year
250,000-1,000,000 tons/cu yds per year
Over 1,000,000 tons/cu yds per year

F. What type of stakes/flagging (color?) did you use so that our Specialists can find the site(s) proposed for surface disturbance (not the claim corners) in the field?_____
open pits Dump define areas

==========

G. Location Map: Attach a general location and vicinity map showing claim boundaries, UMC numbers in the correct areas, and existing and/or proposed access routes, holes, trenches, excavations, structures, wells, waste dumps, tailings disposal, and disturbed areas. A USGS 7.5 minute topographic map is preferred, but an accurate sketch map will do.

==========

5) General Information

A. Proposed starting date of operation: ASAP
Estimated completion date of operation (unknown or lifetime do not provide a definable term of use:_____

B. Operation will be (is): Continuous_____ Seasonal X
Intermittent_____

Will you operate on weekends? yes Weekdays? yes

During what months will you be operating?_____
Sept - Dec. March - May

PUBLIC SAFETY

C. What provisions will you make for Public Safety regarding open pits and trenches?

Will you be using flagging?_____ Barricades? X

How long will the pits/trenches remain open?_____

Will you be backfilling as you go? yes

B. Total Anticipated Production (for life of operation):

Quantity of ore to be removed (tons/cu yds) Small - less than 1 ton
Waste Retained on Site (tons/cu yds) _____
Waste Disposed of, off site (tons/cu yds) _____
Maximum anticipated dimensions of pit area Less than 15' x 15' x 5'
Number of linear feet of underground workings None

C. Mining Method: (Check all that apply)

Underground	___	Gravel/Sand Pit	___	Truck to Plant	___
Openpit	X	Clay Pit	___	BorrowPit	___
SingleBench	___	Drill & Blast	___	Tailing Pond	___
SlurryPump	___	WasteDump	___	Railline	___

Other Minor Small Trenches To be Back filled

Quarry:

Hilltop	___	Shovel	___
Multibench	___	Gravel Bar Skimming	___
Sidehill	___	Dragline	___
Low level	___	Other	___

D. Processing:

If processing of the ore or minerals mined is planned to be conducted on-site or adjacent to the extraction area, briefly describe the nature of the processing, and explain the disposal method for tailings or waste from the processing (Use additional space if necessary). A flow chart or schematic diagram of the processing procedure may be attached

E. Toxic Substances

Do you plan to use cyanide, aqua regia, mercury, or other toxic materials in your operation?_____ If yes, please attach a copy of the appropriate Waste Discharge Permit or waiver.

Please specify the quantity and type of chemicals to be used on site: NONE

Please specify the quantity and type of chemicals to be stored on site:

F. Water

Estimate the quantity (gpd) of water required by the mining and processing operation. Specify the proposed source of this water, the method of transport to the property, and the quantity and method of disposal of used and/or surplus water: NONE

8. Reclamation Plan and Proposal Measures to Prevent Undue and Unnecessary Degradation:

You are encouraged, but not required to describe the methods, including the sequence and timing, that will be used to complete the final reclamation of the land disturbed in your proposed mining operations. Diagrams may be used.

Simple Pits with Backfill as we go

Operator/Claimant Signature John Holfut Date 7/10/92

Rev. 11/92