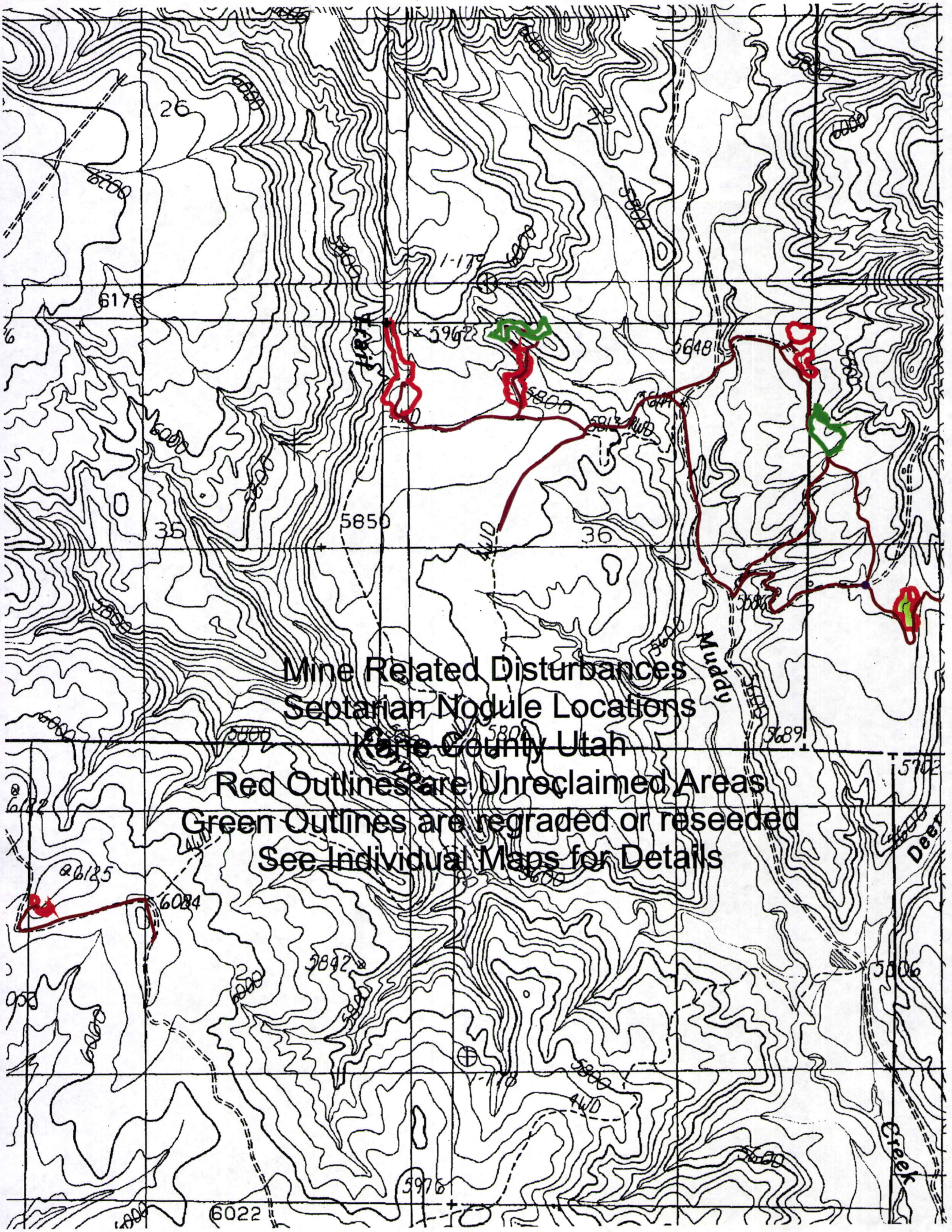
Mine Related Disturbances
Septarian Nodule Locations
Kane County Utah
Red Outlines are Unreclaimed Areas
Green Outlines are regraded or reseeded
See Individual Maps for Details
Muddy
Creek
Trail
26
25
35
36
5850
5648
5962
6176
6125
6084
5842
5976
6022
5689
5702
5806
4WD

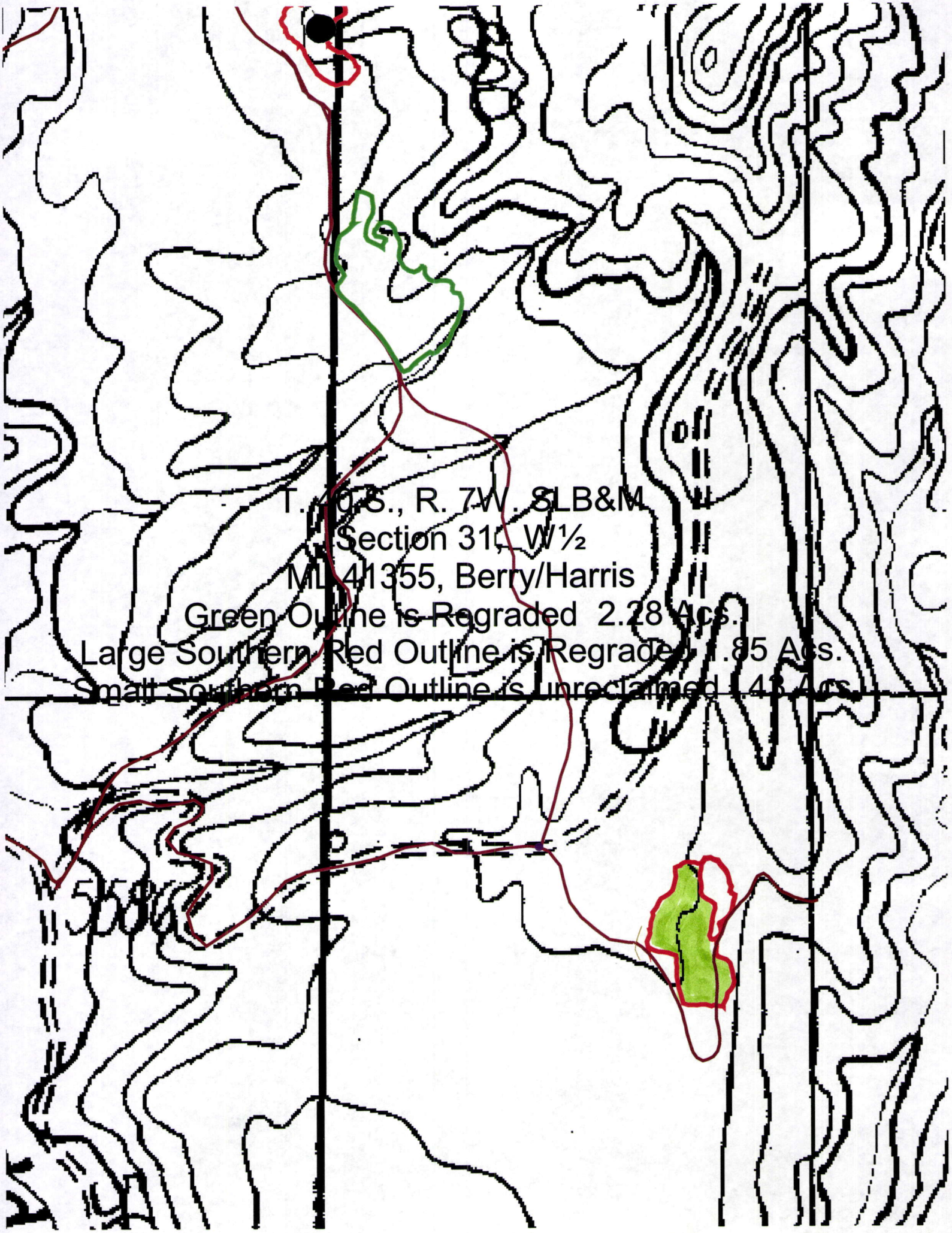
T. 19 S., R. 7 W., SLB&M
Section 31, W½
ML 41355, Berry/Harris
Green Outline is Regraded 2.28 Acs.
Large Southern Red Outline is Regraded 1.85 Acs.
Small Southern Red Outline is Unreclaimed 1.43 Acs.

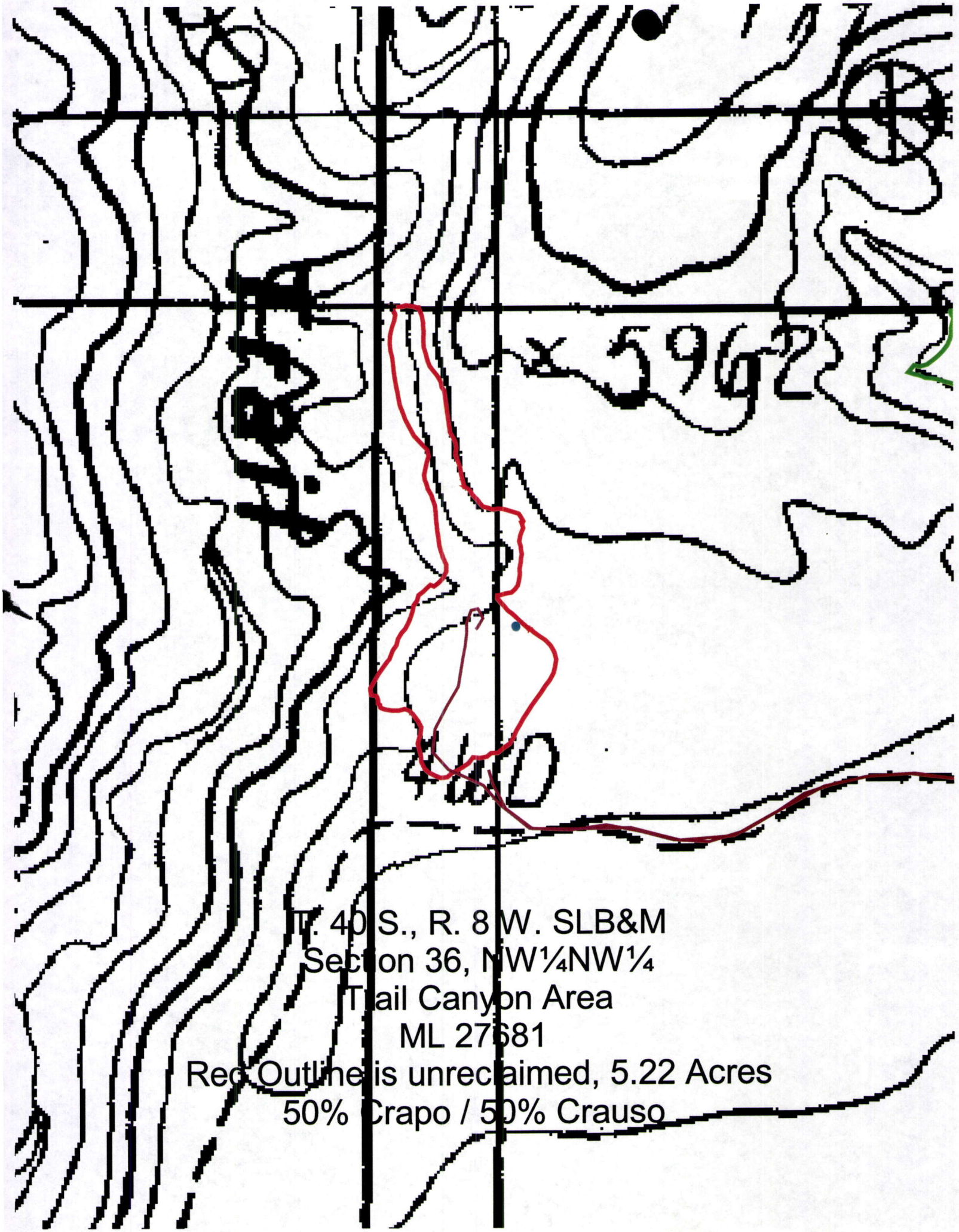

T. 40 S., R. 8 W. SLB&M
Section 36, NW¼NW¼
Trail Canyon Area
ML 27681
Red Outline is unreclaimed, 5.22 Acres
50% Crapo / 50% Crauso

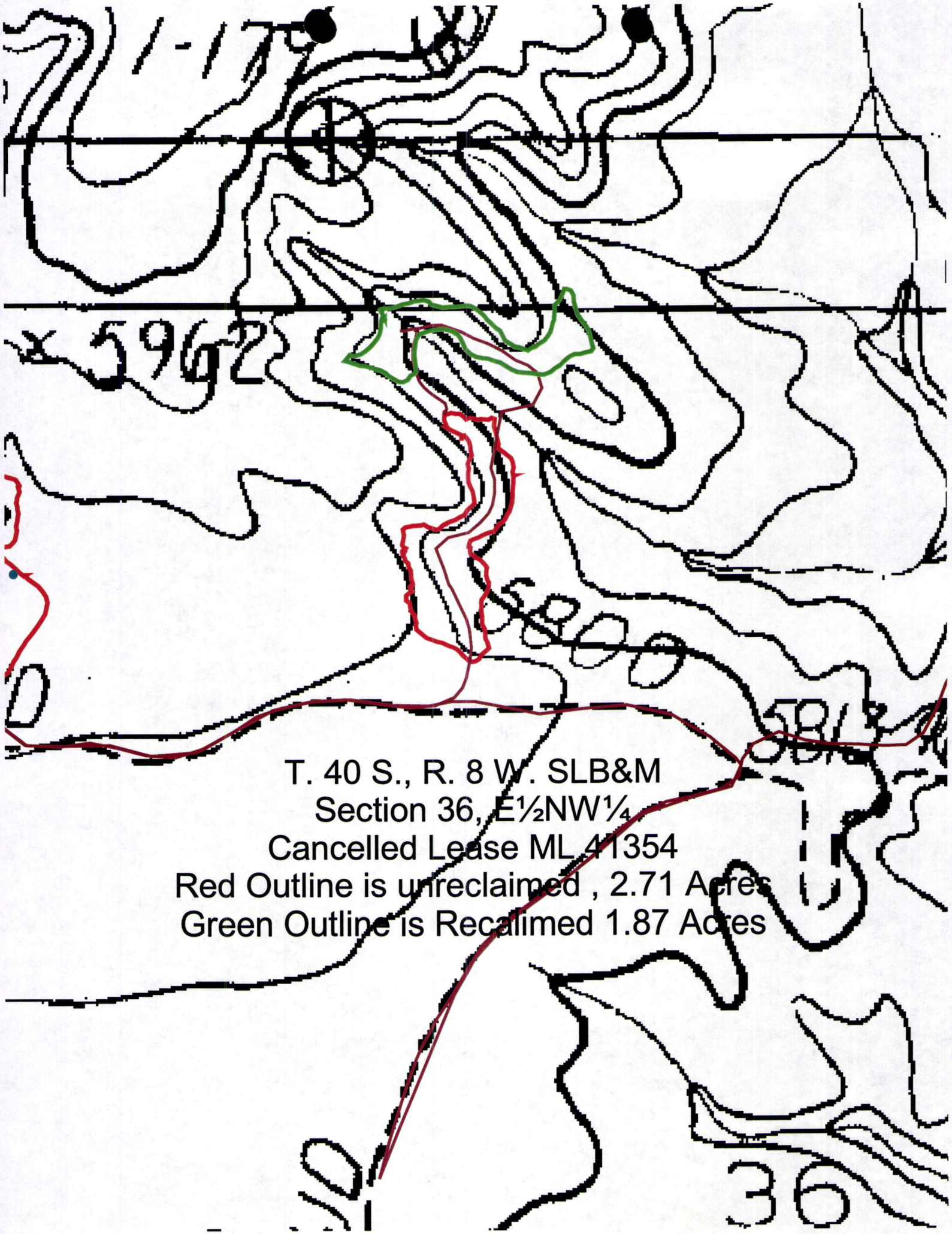

T. 40 S., R. 8 W. SLB&M
Section 36, E½NW¼
Cancelled Lease ML 41354
Red Outline is unreclaimed , 2.71 Acres
Green Outline is Recalimed 1.87 Acres

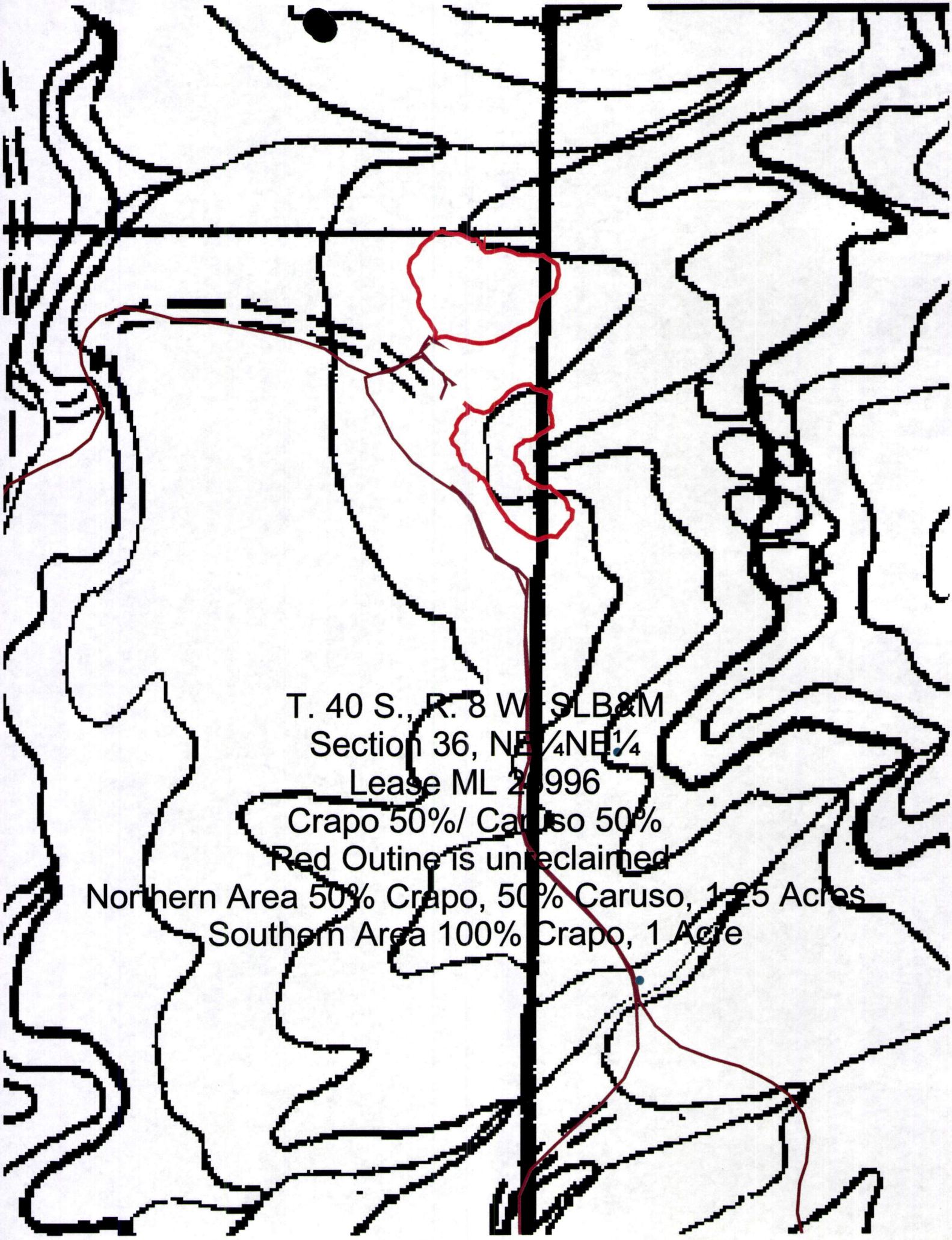
T. 40 S., R. 8 W., SLB&M
Section 36, NE¼NE¼
Lease ML 26996
Crapo 50%/ Caruso 50%
Red Outine is unreclaimed
Northern Area 50% Crapo, 50% Caruso, 1.25 Acres
Southern Area 100% Crapo, 1 Acre

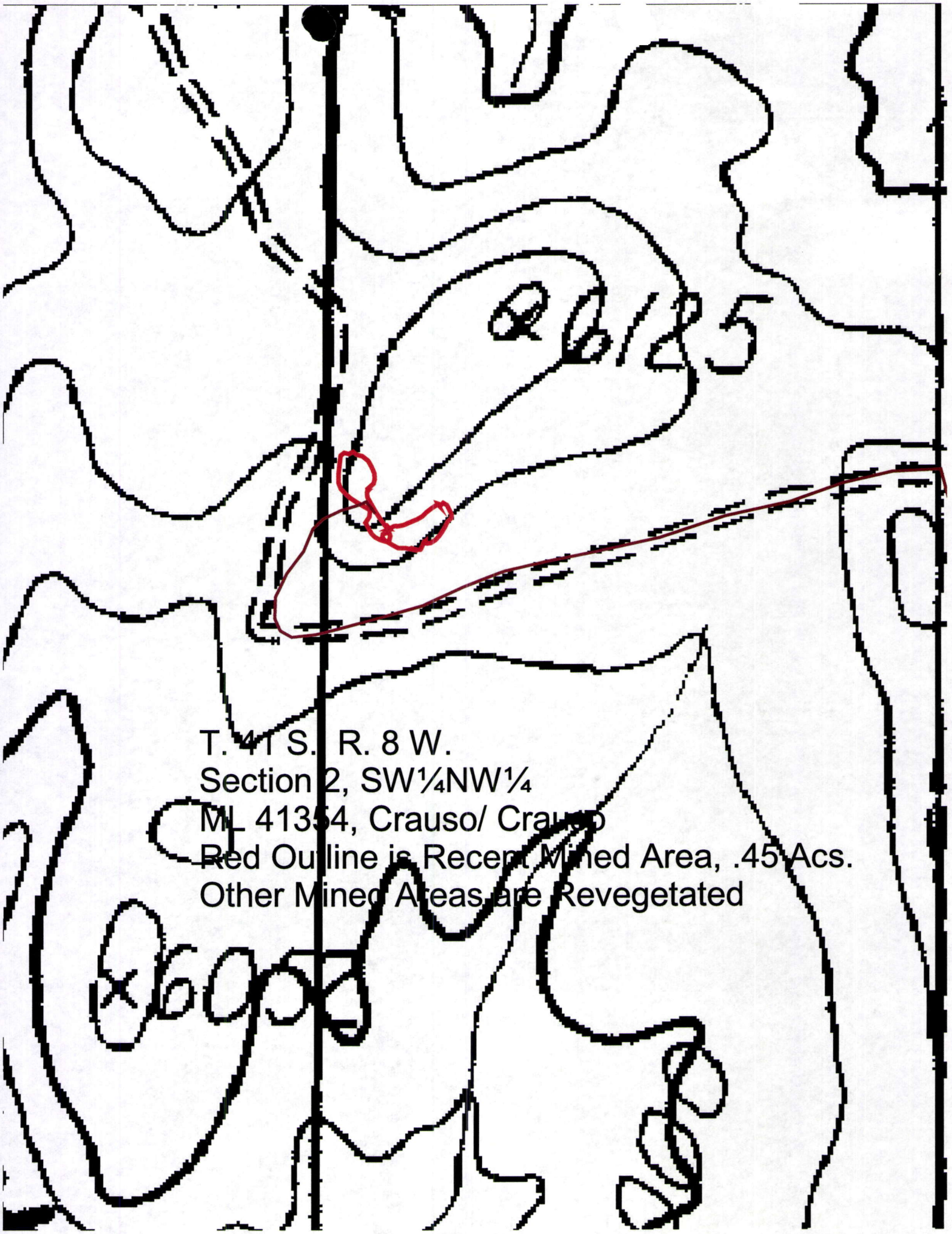
8/85
T. 41 S. R. 8 W.
Section 2, SW¼NW¼
ML 41354, Crauso/ Crauso
Red Outline is Recent Mined Area, .45 Acs.
Other Mined Areas are Revegetated