UT-055-91-02N

DOGM
Received
1/31/91

JAN 23 1991

January 17, 1991

Gentlemen,

This letter is a notice of intent to do work on the mineral claims of E & B Ceramics and Jewelry. The claims are: E & B #1 (UMC# 329271,UT-055-90-03N), and E & B #2 (UMC# 329272,UT-055-90-04N) located in Millard County. The purpose is for exploration and assessment work. There will be no mechanized equipment used on these claims by any one from E & B Ceramics and Jewelry.

We would like to start work on the claims the 1st of March and will continue till the last day of November. All work done on the claims will be with hand tools.

Thank You.

Earl W. Copfer Jr.

EARL W. COPFER JR.
OWNER

E & B Ceramics & Jewelry
4519 [illegible] Circle
West Valley [illegible] Utah 84120
(801) [illegible]-3027

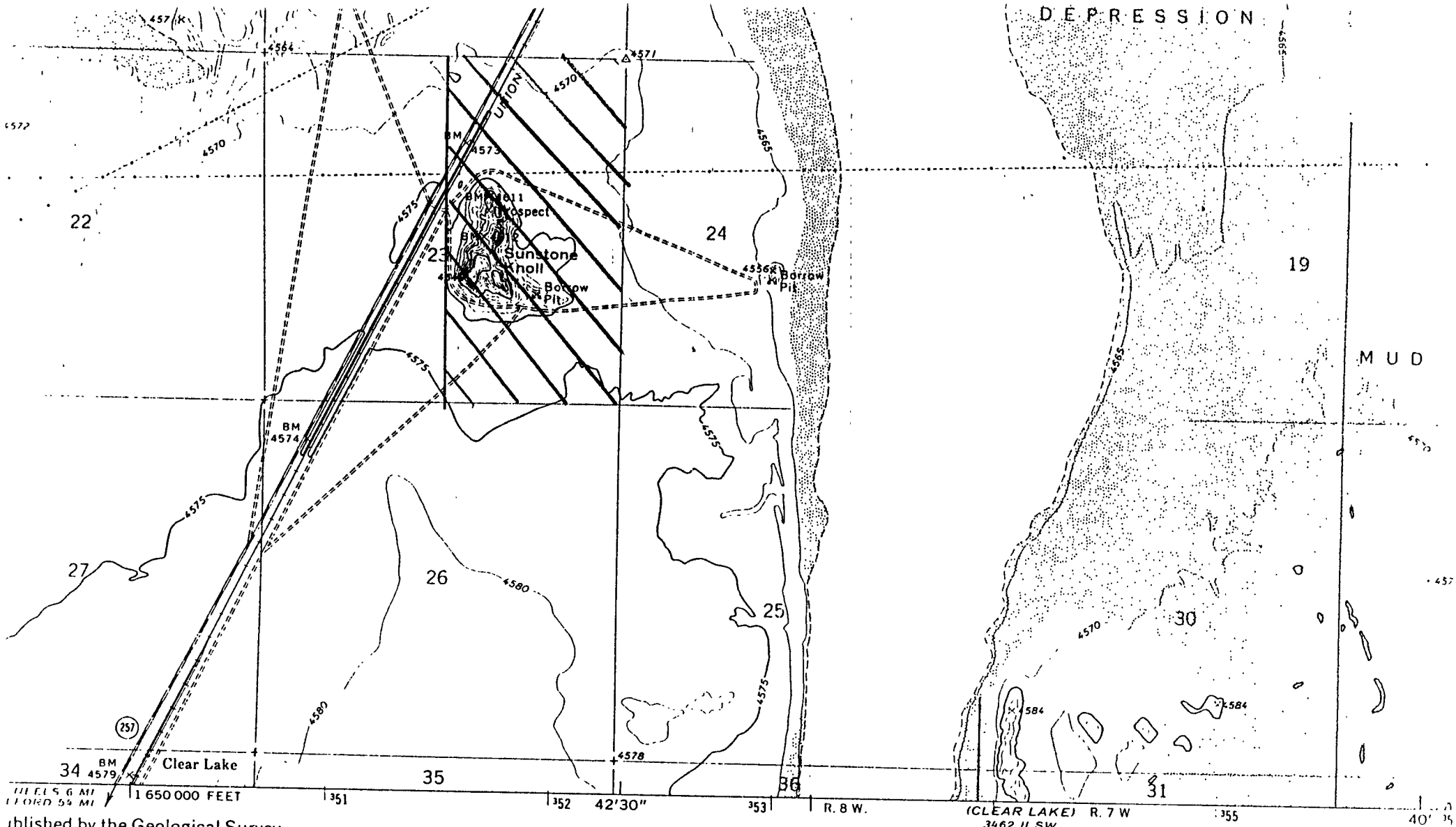

ublished by the Geological Survey

&GS

ietric methods from aerial
Field checked 1971

grid ticks: Utah coordinate
ert conformal conic)
sverse Mercator grid ticks,
927 North American datum

ite selected fence lines

it blue pattern
indation

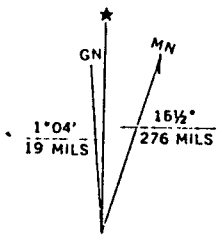

UTM GRID AND 1971 MAGNETIC NORTH
DECLINATION AT CENTER OF SHEET

SCALE 1:24 000

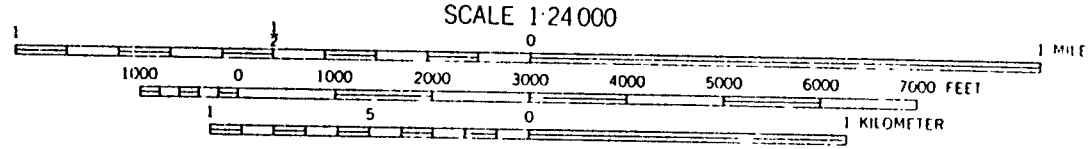

CONTOUR INTERVAL 5 FEET
NATIONAL GEODETIC VERTICAL DATUM OF 1929

SUNSTONE KNOLL QUAD
T 19 S R 8 W sec 23 — prospecting for Labradorite

THIS MAP COMPLIES WITH NATIONAL MAP ACCURACY STANDARDS
FOR SALE BY U. S. GEOLOGICAL SURVEY, DENVER, COLORADO 80225, OR RESTON, VIRGINIA 22092
A FOLDER DESCRIBING TOPOGRAPHIC MAPS AND SYMBOLS IS AVAILABLE ON REQUEST

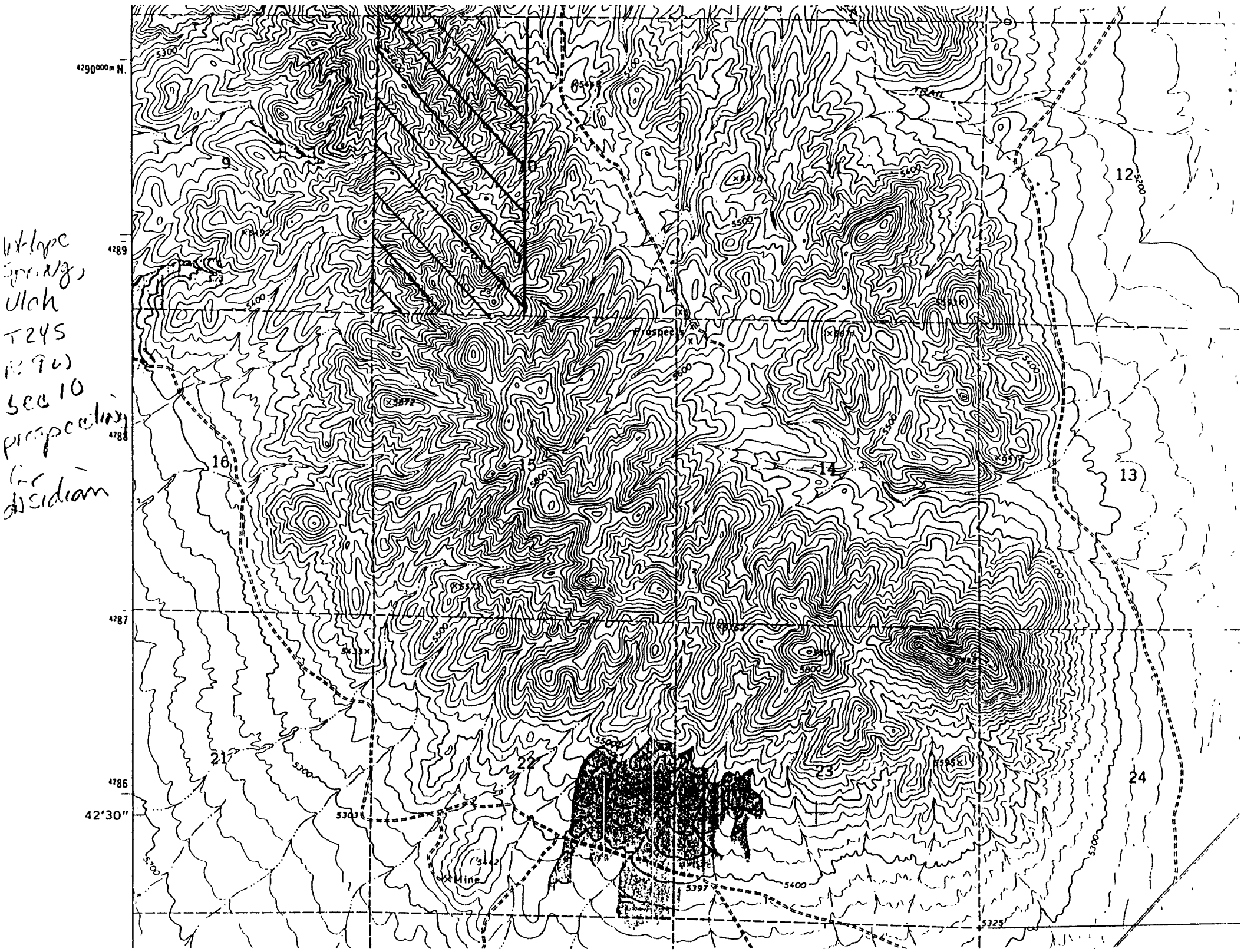

Wildlope Spring, Utah
T24S
R9W
Sec 10
prospecting for obsidian