Document Information Form

Mine Number: M/035/002

File Name: Bingham Mine

To: DOGM

From:

Person

Company Kennecott Copper Mine

Date Sent: 2/13/86

Explanation:

Drawings - MASS Earthwork Schematic
Sheet Number 39, Sheet Number 44

cc:

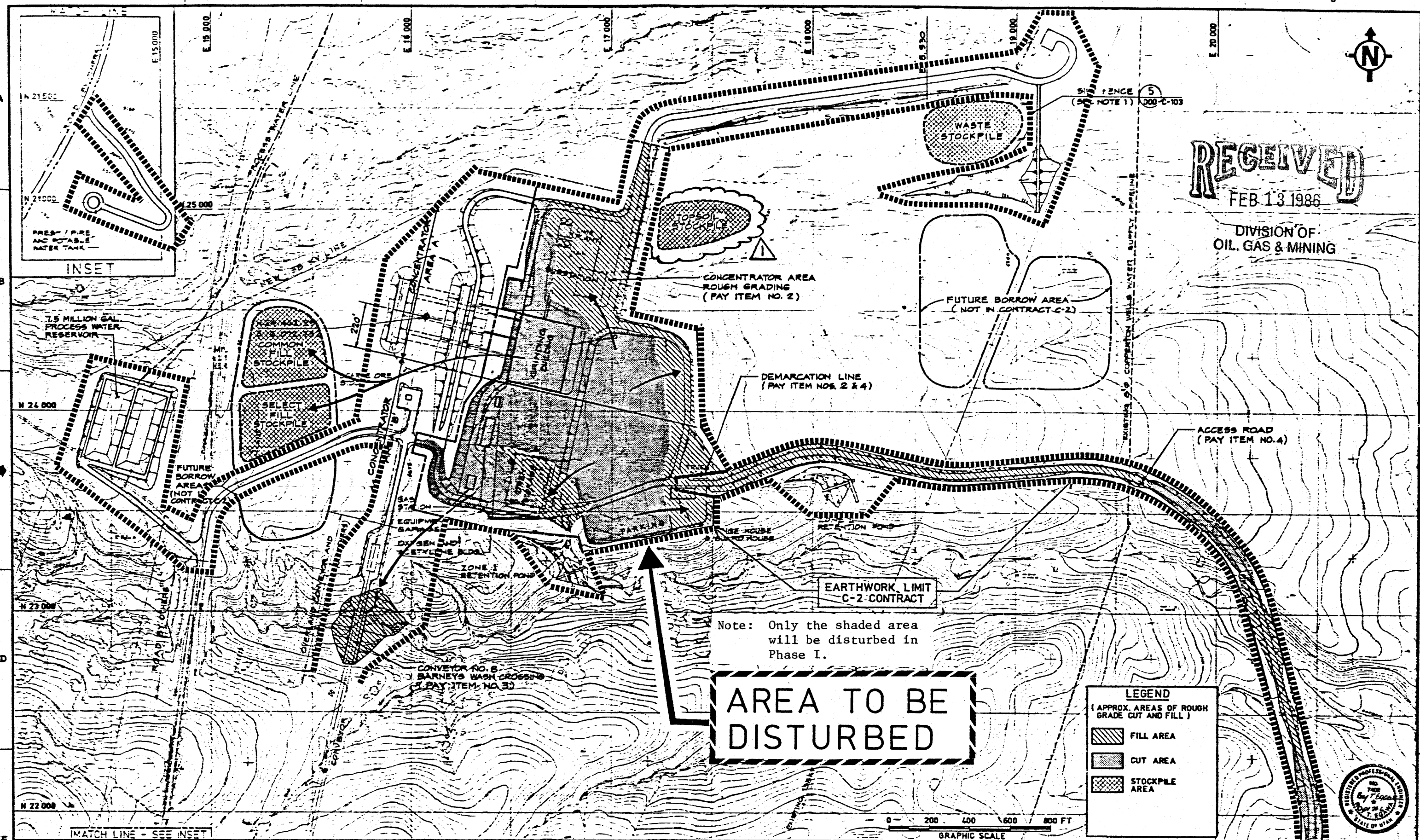

NO.	DATE	REVISION		APP.	APP.
		2-11-86			
1	2-10-86	REV. LOCATION FOR TOPSOIL STOCKPILE			
0	1-21-86	ISSUED FOR CONSTRUCTION			
D	12-2-85	GENERAL REVISION REISSUED FOR BID - CONTRACT C2			
C	10-23-85	REVISED AND REISSUED FOR BID - CONTRACT C2	ORIGINAL SIGNED		
B	10-24-85	ISSUED FOR BID - CONTRACT C2	ORIGINAL SIGNED		
A	9-11-85	ISSUED FOR APPROVAL	ORIGINAL SIGNED		

REFERENCE DRAWINGS

NUMBER

1. SILT FENCE LIMITS SHOWN IS A MINIMUM REQUIREMENT; CONTRACTOR SHALL PROVIDE ADDITIONAL SILT FENCING AND OTHER MEASURES AS REQUIRED AND AS DIRECTED TO CONTROL SOIL EROSION FROM CONSTRUCTION AREAS.

NOTES

DESCRIPTION | COST ACCOUNT

BECHTEL CIVIL & MINERALS, INC.
SAN FRANCISCO

APPROVAL	DATE
KENNECOTT:	
PROJECT ENGINEER:	2-3-86
PROJECT DIRECTOR:	

SCALE 1" = 200'

		DATE
DESIGNED BY	MM KOSTANIAN	12-2-85
DRAWN BY	PM SECRETARIO	12-2-85
CHECKED BY	RL NG	12-2-85
APPROVED BY		1-23-86
APPROVED BY		

KENNECOTT

UCD CONCENTRATOR MODERNIZATION
CONCENTRATOR SITE
CONTRACT C-2
MASS EARTHWORK SCHEMATIC

Job No. 17594 | Dwg. No. 712-C-120

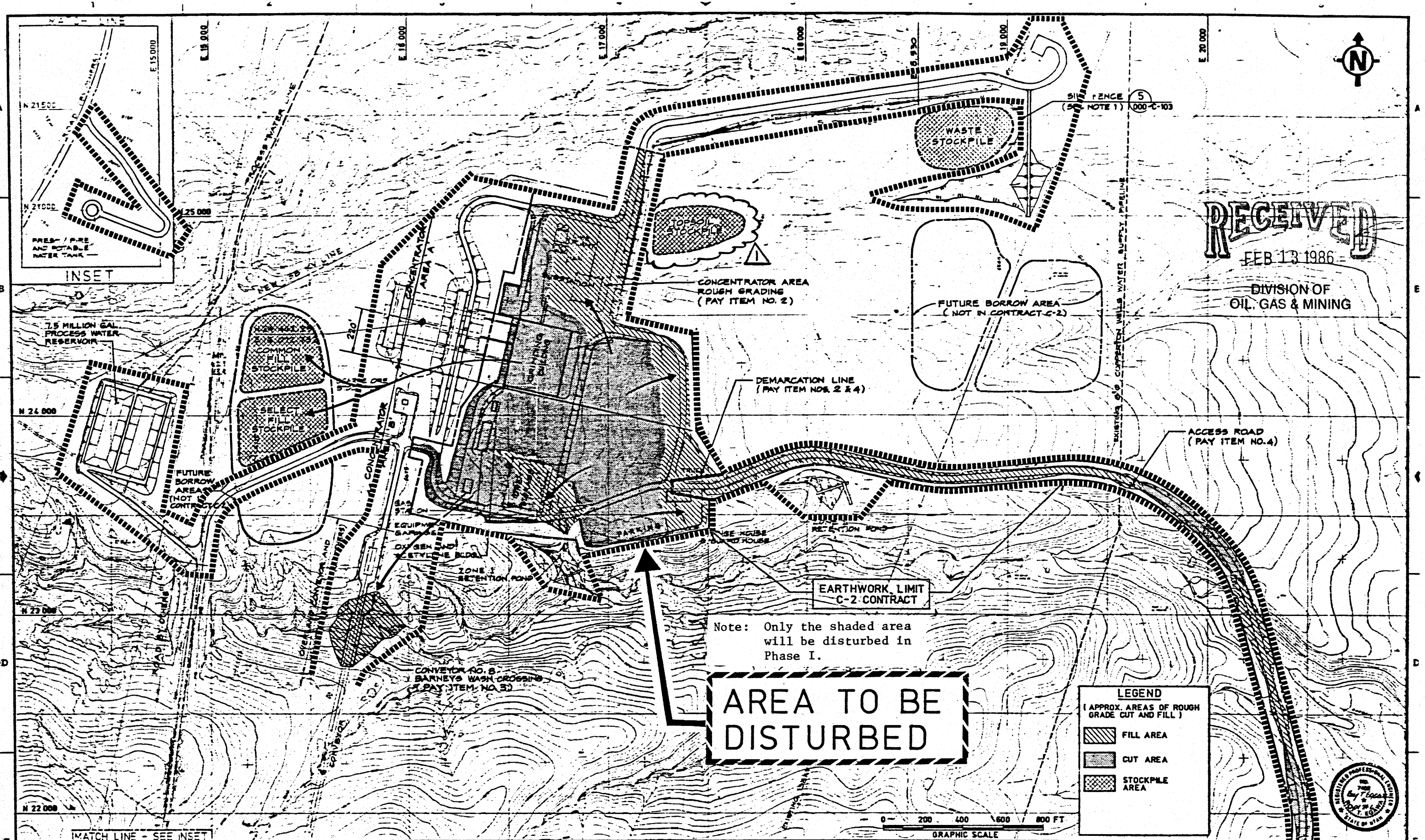

NO.	DATE	REVISION	APP.	APP.
	2-11-86			
1	2-10-86	REV. LOCATION FOR TOPSOIL STOCKPILE		BCP
0	1-24-86	ISSUED FOR CONSTRUCTION		BCP
D	12-9-85	GENERAL REVISION, REISSUED FOR BID - CONTRACT C-2		BCP
C	10-23-85	REVISED AND REISSUED FOR BID - CONTRACT C-2	ORIGINAL SIGNED	
B	10-3-85	ISSUED FOR BID - CONTRACT C2	ORIGINAL SIGNED	
A	9-11-85	ISSUED FOR APPROVAL	ORIGINAL SIGNED	

REFERENCE DRAWINGS | NUMBER

1. SILT FENCE LIMITS SHOWN IS A MINIMUM REQUIREMENT: CONTRACTOR SHALL PROVIDE ADDITIONAL SILT FENCING AND OTHER MEASURES AS REQUIRED AND AS DIRECTED TO CONTROL SOIL EROSION FROM CONSTRUCTION AREAS.

NOTES

DESCRIPTION | COST ACCOUNT

BECHTEL CIVIL & MINERALS, INC.
SAN FRANCISCO

APPROVAL	DATE
KENNECOTT:	
PROJECT ENGINEER:	23-86
PROJECT DIRECTOR:	

SCALE 1" = 200'

		DATE
DESIGNED BY	MM KOSTANIAN	12-7-85
DRAWN BY	PM SECRETARIO	12-7-85
CHECKED BY	RL NG	12-7-85
APPROVED BY		1-23-86
APPROVED BY		

KENNECOTT

UCD CONCENTRATOR MODERNIZATION
CONCENTRATOR SITE
CONTRACT C-2
MASS EARTHWORK SCHEMATIC

Job No. 17594 | Dwg. No. 712 - C - 120

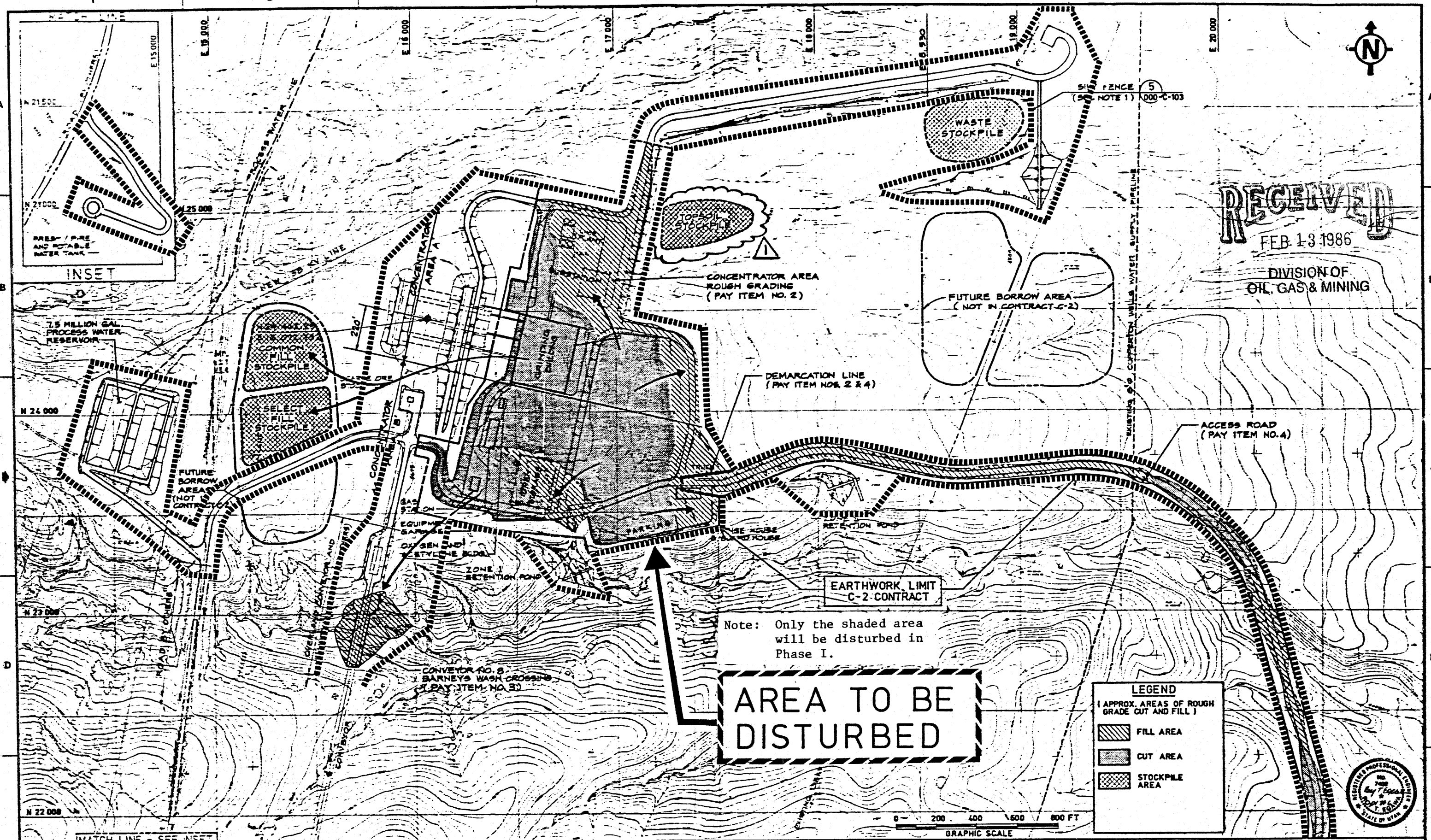

RECEIVED
FEB 13 1986
DIVISION OF OIL, GAS & MINING

NO.	DATE	REVISION	APP.	APP.
	2-11-86			
1	2-10-86	REV. LOCATION FOR TOPSOIL STOCKPILE		BD
0	1-31-86	ISSUED FOR CONSTRUCTION		RK
D	12-4-85	GENERAL REVISION REISSUED FOR BID - CONTRACT C-2		RK
C	10-29-85	REVISED AND REISSUED FOR BID - CONTRACT C-2		
B	10-28-85	ISSUED FOR BID - CONTRACT C2		
A	9-11-85	ISSUED FOR APPROVAL		

REFERENCE DRAWINGS | NUMBER

1. SILT FENCE LIMITS SHOWN IS A MINIMUM REQUIREMENT; CONTRACTOR SHALL PROVIDE ADDITIONAL SILT FENCING AND OTHER MEASURES AS REQUIRED AND AS DIRECTED TO CONTROL SOIL EROSION FROM CONSTRUCTION AREAS.

NOTES

DESCRIPTION | COST ACCOUNT

BECHTEL CIVIL & MINERALS, INC.
SAN FRANCISCO

APPROVAL	DATE		SCALE 1" = 200'	DATE
KENNECOTT:		DESIGNED BY	MN KOSTANIAN	12-1-85
PROJECT ENGINEER:	2-13-86	DRAWN BY	PM SECRETARIO	12-7-85
PROJECT DIRECTOR:		CHECKED BY	RL NG	12-7-85
		APPROVED BY		1-31-86
		APPROVED BY		

KENNECOTT

UCD CONCENTRATOR MODERNIZATION
CONCENTRATOR SITE
CONTRACT C-2
MASS EARTHWORK SCHEMATIC

Job No. 17594 | Dwg. No. 712 - C - 120

1 830 000 FEET
R. 2 W.
830 000 FEET
(Joins sheet 38)
T. 2 S.
T. 3 S.
Clay Hollow
Barneys Creek
Barneys Wash
MINING
30
29
28
27
31
32
33
34
6
5
4
3
HDF
HHF
DPE
DRD
DPD
BVF
GEG
Re
BhB
BkC
LaC
HlC
PeB
HtF2
SP
BgA
Tv
BhA
111
48
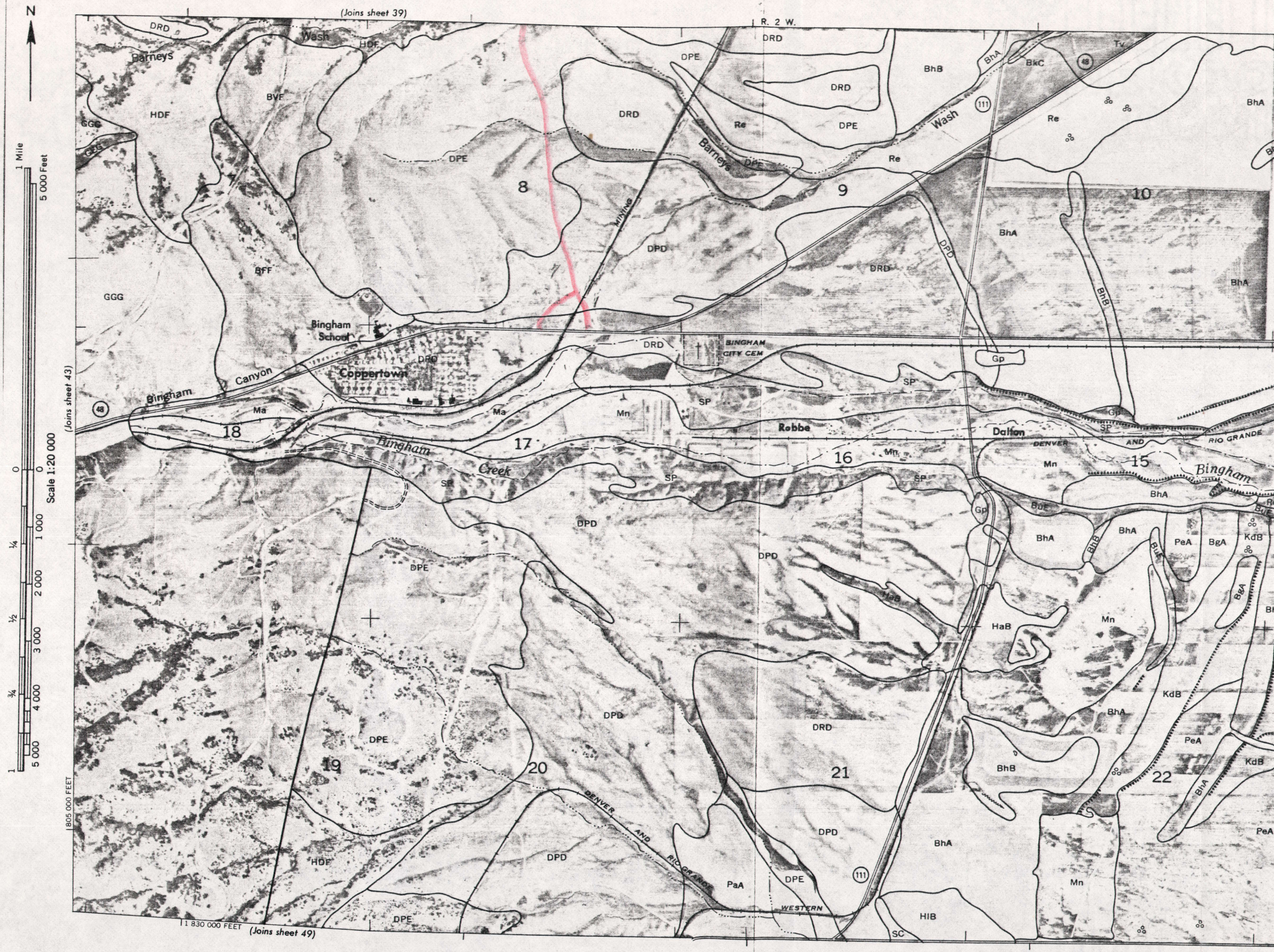
SALT LAKE AREA, UTAH — SHEET NUMBER 44