2003 PLANS

RECEIVED
SEP 0 8 2003
DIV. OF OIL, GAS & MINING

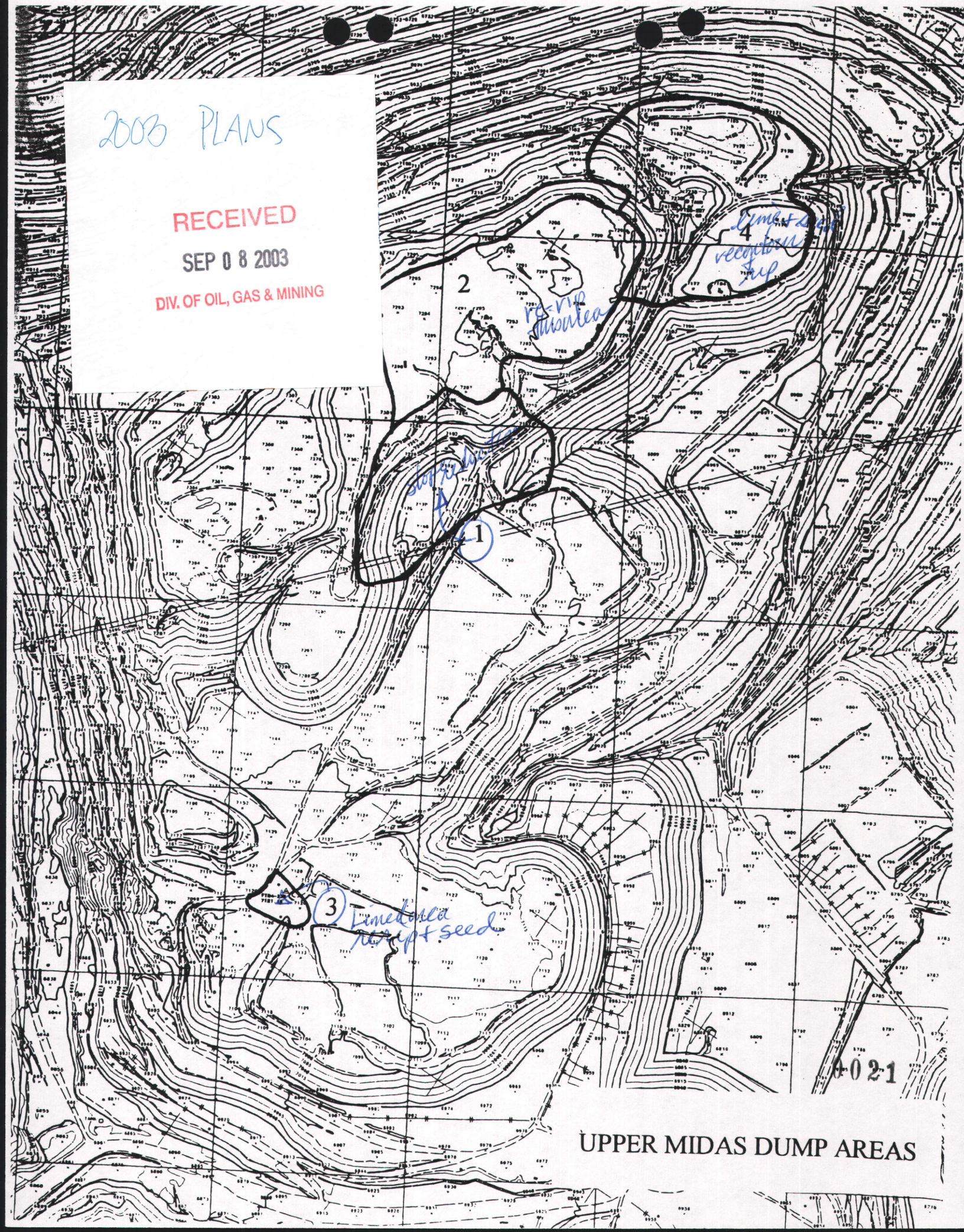

UPPER MIDAS DUMP AREAS

UPPER MIDAS DUMP AREAS

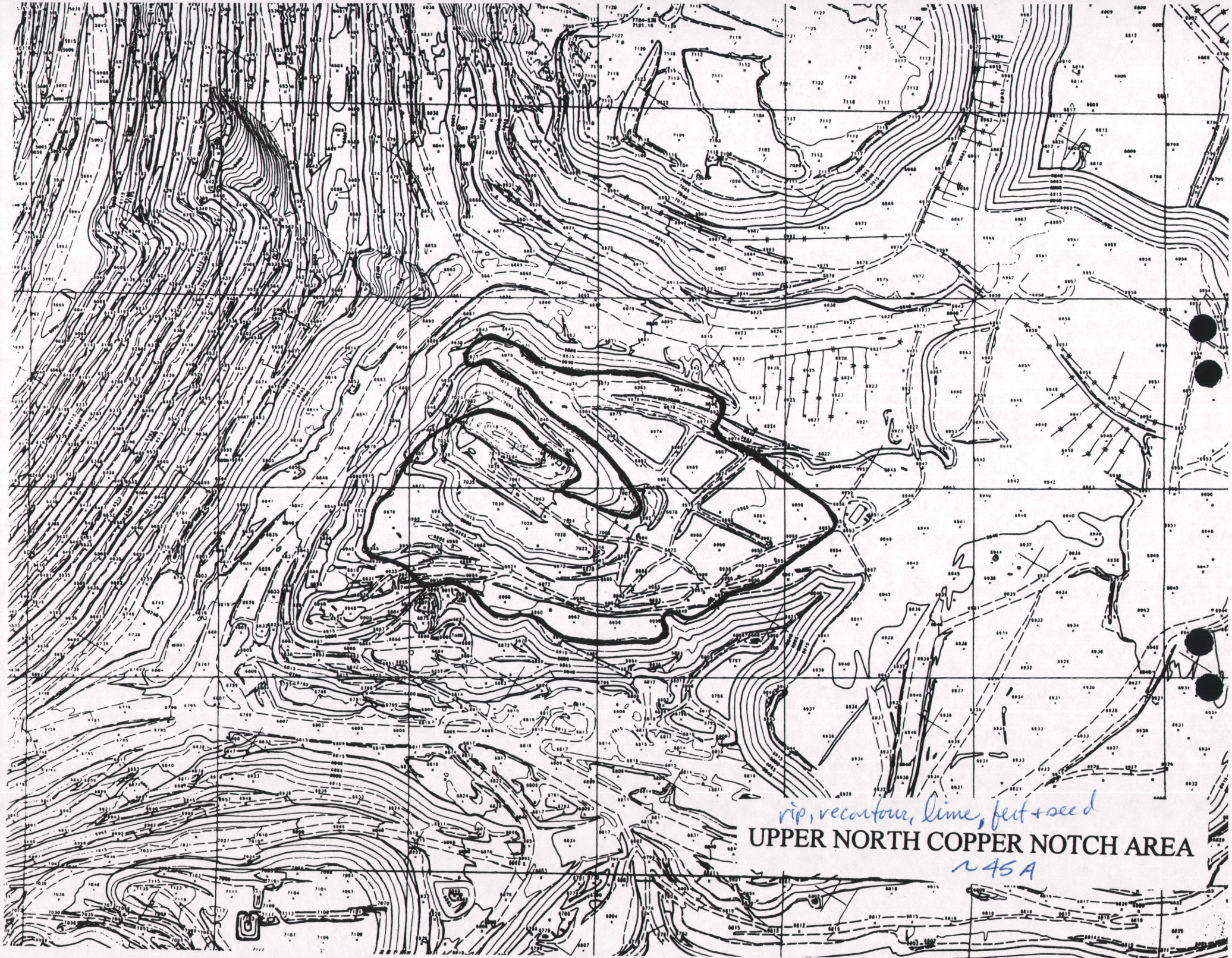
rip, recontour, lime, fert + seed
UPPER NORTH COPPER NOTCH AREA
~45A

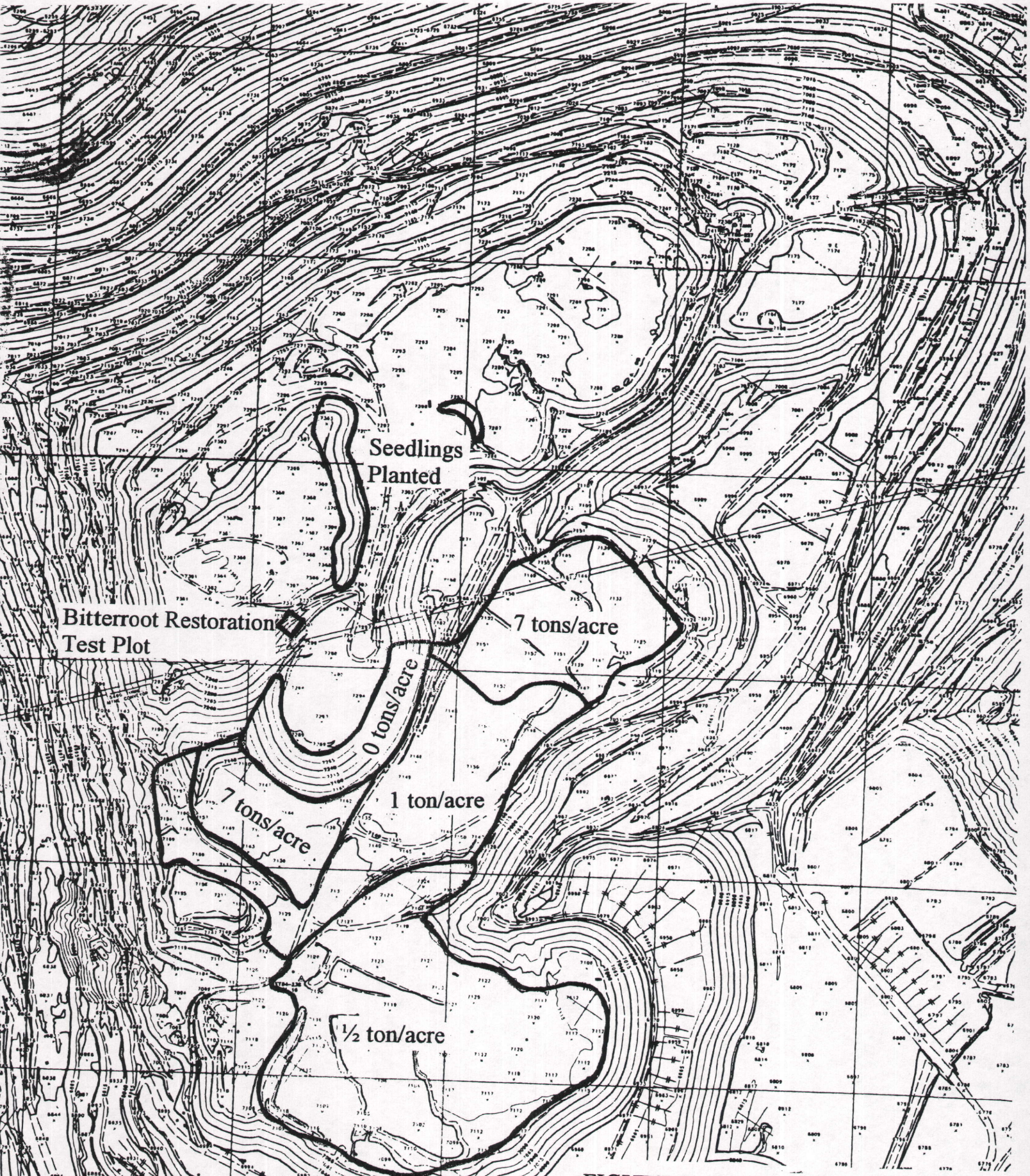

FIGURE 1 - UPPER MIDAS DUMP AREA

(¼ Acre plot)

Scale [illegible] in [illegible] = 600 ft

North

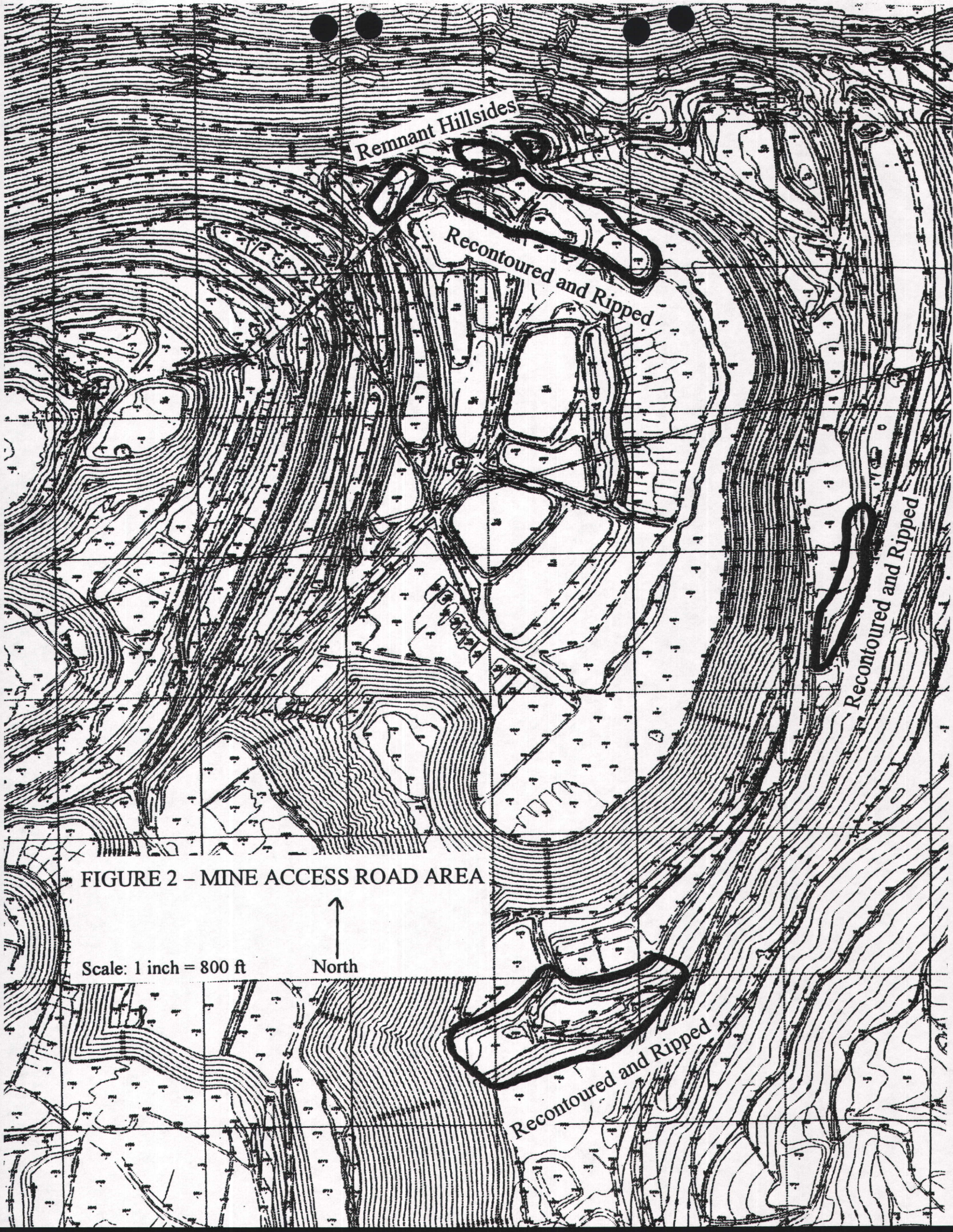

FIGURE 2 – MINE ACCESS ROAD AREA

Figure 2A – 2002 Reclamation on Galena Gulch Waste Rock Disposal Area

One inch = 600ft
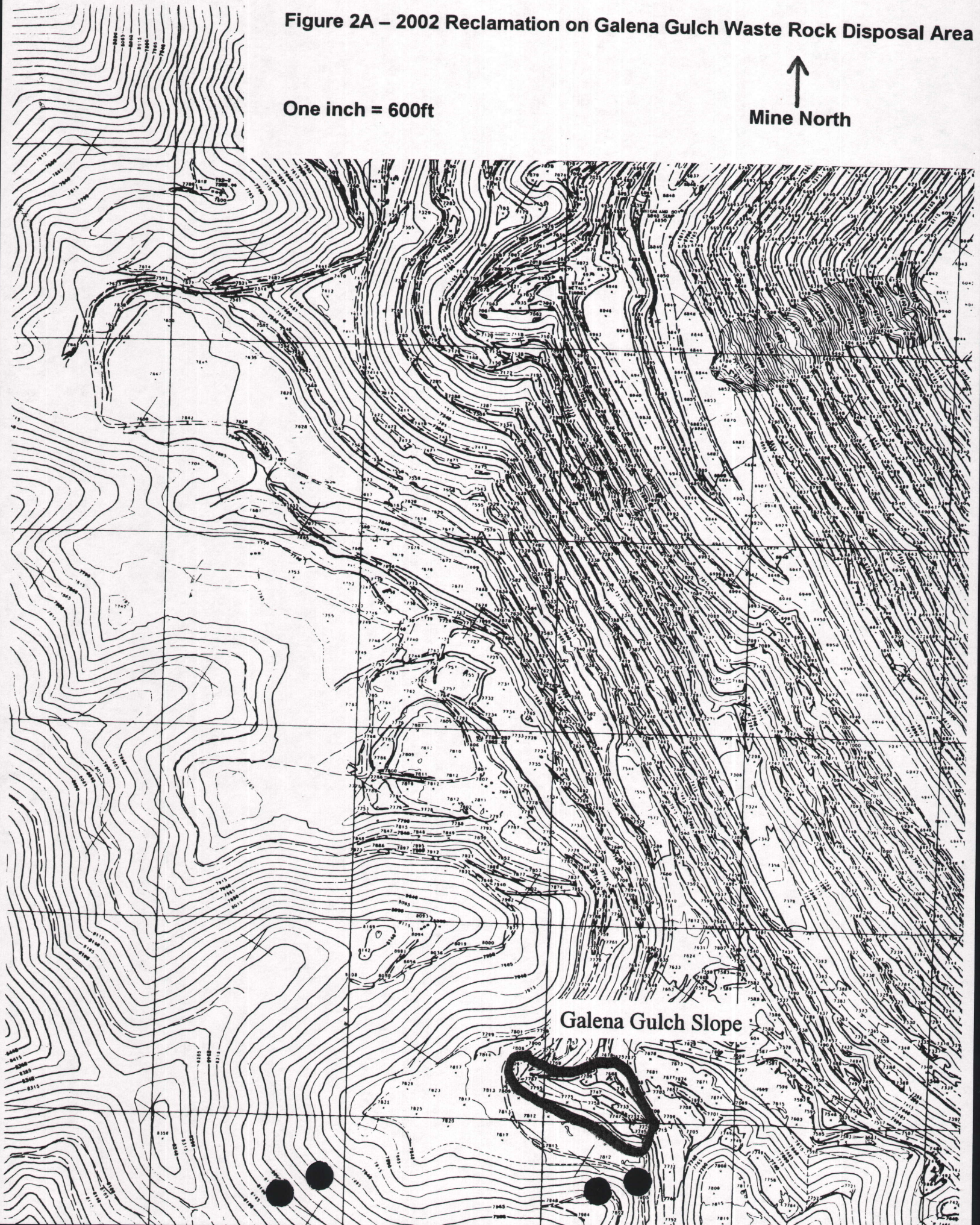
Mine North