MAP

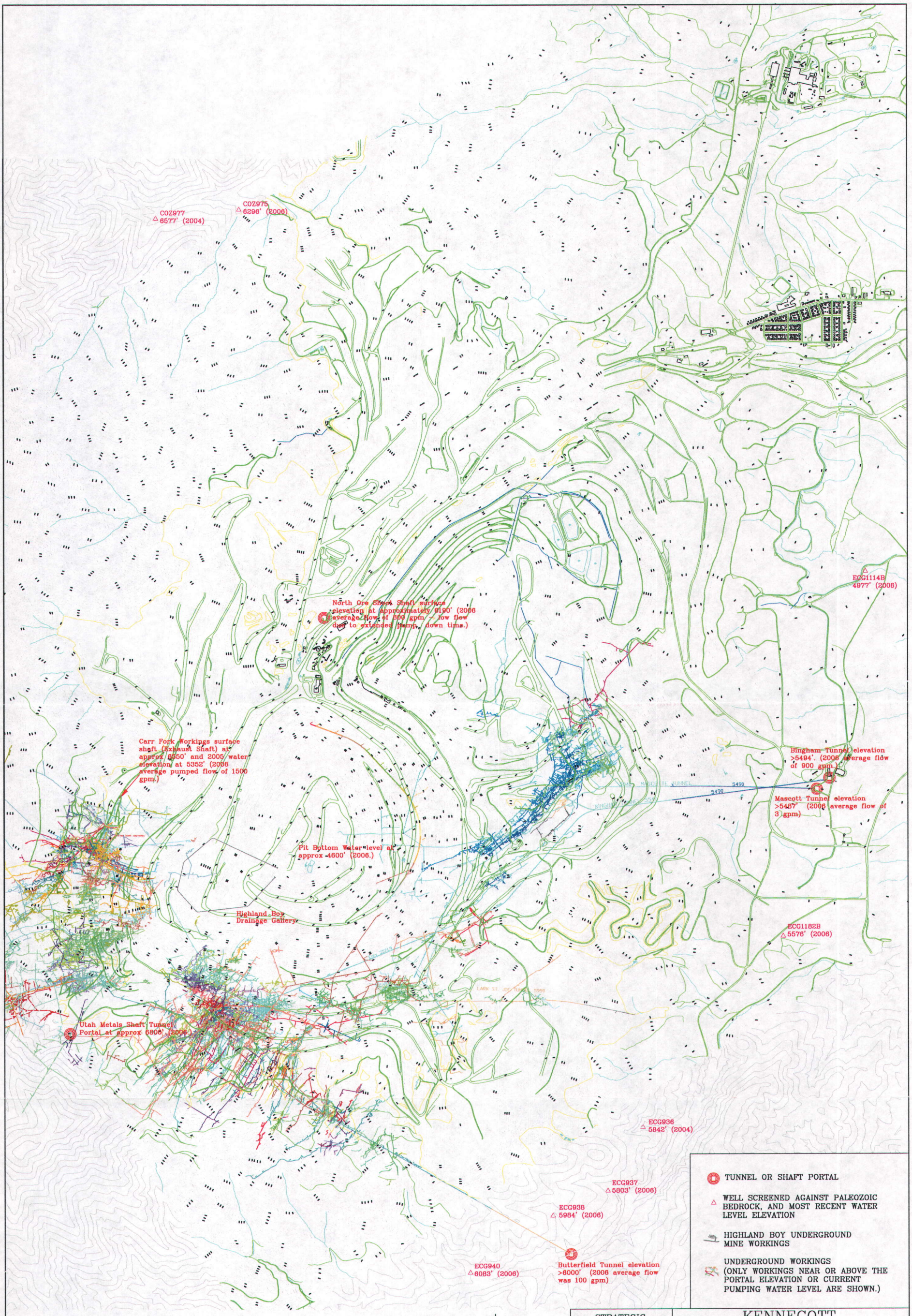

STRATEGIC RESOURCES GROUP		
SCALE: 1"=1200'		DATE
DESIGNED BY	VP	2/06
DRAWN BY	JI	2/06
CHECKED BY		
PROJECT ENGINEER		
PROJECT MANAGER		

KENNECOTT
UTAH COPPER

FIGURE 3-7 (R3)
LOCATIONS OF UNDERGROUND MINE WORKINGS AND WATER LEVELS IN THE PALEOZOIC BEDROCK AQUIFER AROUND THE BINGHAM CANYON MINE OPEN PIT (2006)

Job No. --- Dwg. No. REV BY DATE

RECEIVED
APR 1 2 2007
DIV. OF OIL, GAS & MINING

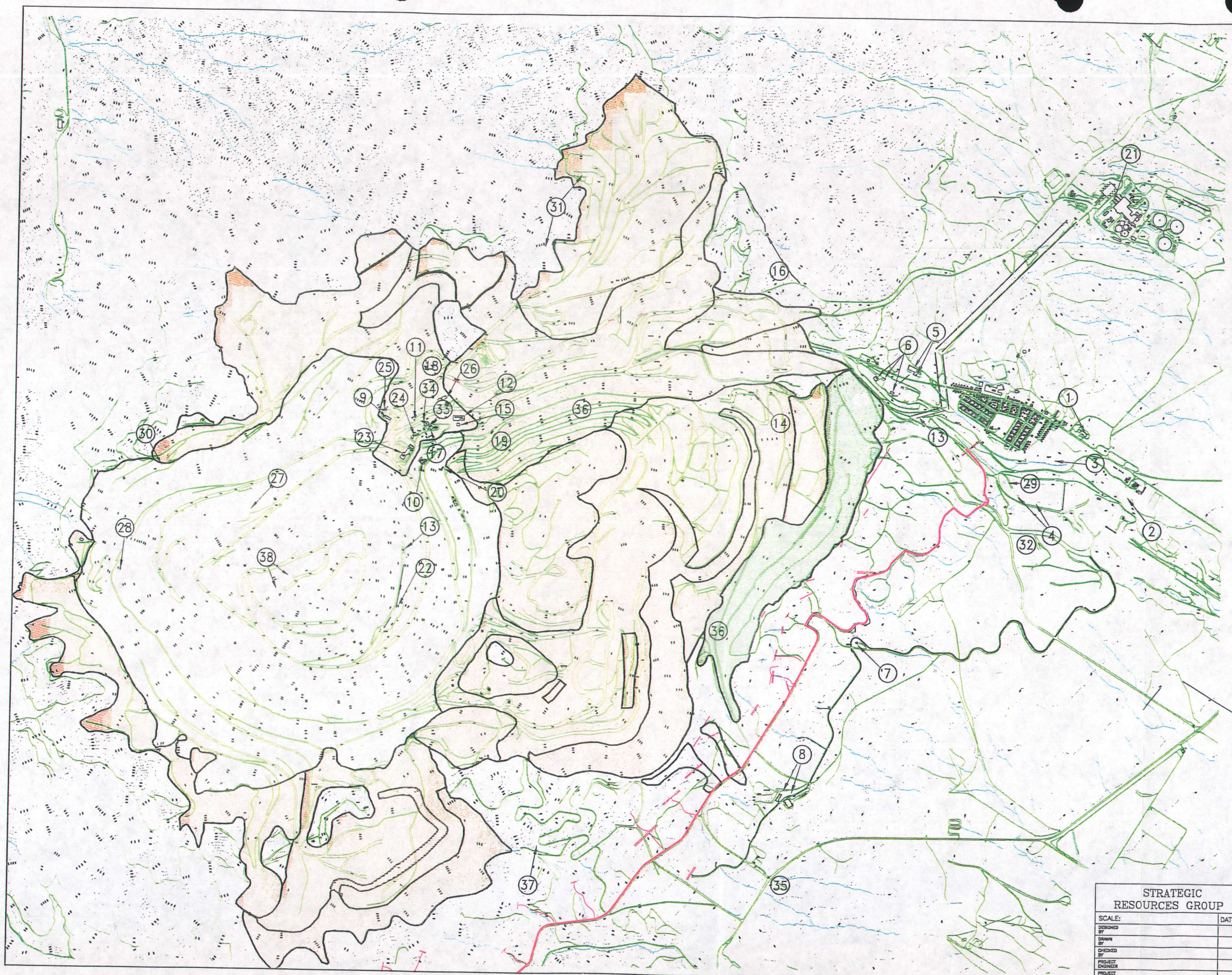

BINGHAM CANYON MINE SURFACE FACILITIES (PERMIT # M/035/002)	
Area	Description
1	Old Division Headquarters
2	Small Bingham Reservoir
3	Copperton Rail Yard
4	Large Bingham Reservoir
5	Geology Building and Core Shed
6	South Area Water Service Administration and Warehouse
7	Midas pump station
8	Lark Mine Buildings
9	Markham Shop
10	Visitor center
11	6190 Waste Pad
12	Copperfield Truck Shop
13	Ore conveyor and 5490 tunnel
14	East 1 Pump station
15	Truck Wash
16	West 1 pump station
17	Training center
18	Explosives Shops
19	Process Water Tank
20	Mine Dispatch
21	Copperton Ocncentrator (Not included in this permit)
22	In-pit crusher
23	Truck Shop (6190)
24	Change house
25	Core 80 fuel and Lube station
26	North Ore Shoot Shaft, Head Frame and Hoist
27	Carr Fork Exhaust Shaft and Pine Canyon Tunnel
28	Utah Metals Tunnel
29	Desilting Basin
30	Apex Shaft
31	SX/EW Pilot Plant
32	biosulfide Plant and Membrane Filtration Plant
33	Main Substation
34	6190 Mine Administration Building
35	Mine Entrance (Lark Gate)
36	Mine Access Road
37	Yosemite Road (Berma HWY)
38	Highland Boy Drainage Gallery Portal

DOGM Permit Boundaries

Legal Section Line

Cut-Off Walls

Drainage System

Current Reclaimed Waste Rock Disposal Area

Current Disturbed Waste Rock Disposal Area

Current Disturbed Mine Area

RECEIVED
APR 1 2 2007
DIV. OF OIL, GAS & MINING

STRATEGIC RESOURCES GROUP		KENNECOTT UTAH COPPER
SCALE:	DATE	FIGURE 2-1 (R2) MAP OF SURFACE FACILITIES IN THE VICINITY OF THE BINGHAM CANYON MINE
DESIGNED BY		
DRAWN BY		
CHECKED BY		
PROJECT ENGINEER		
PROJECT MANAGER		Job No. --- Dwg. No. REV

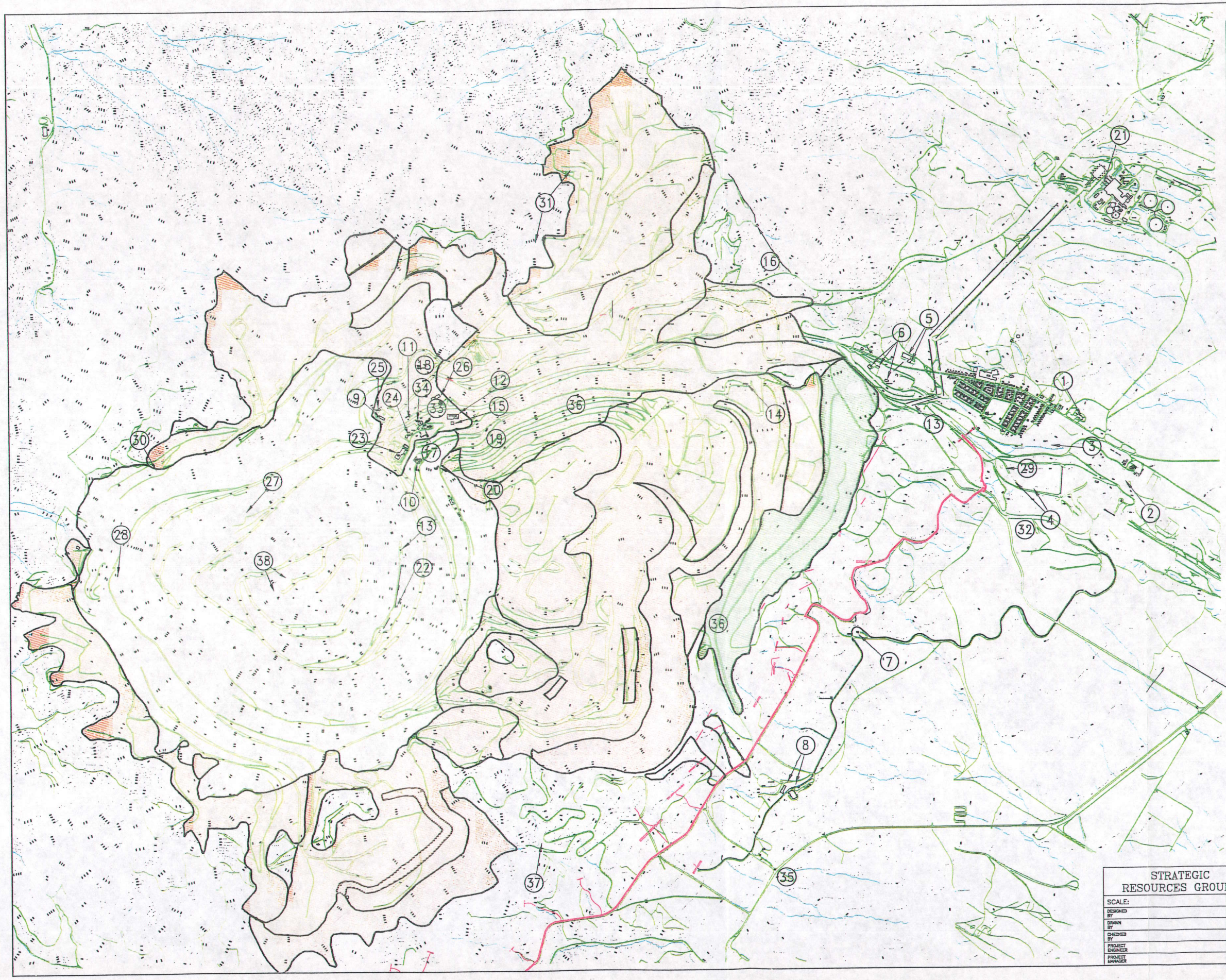

BINGHAM CANYON MINE
SURFACE FACILITIES
(PERMIT # M/035/002)

Area	Description
1	Old Division Headquarters
2	Small Bingham Reservoir
3	Copperton Rail Yard
4	Large Bingham Reservoir
5	Geology Building and Core Shed
6	South Area Water Service Administration and Warehouse
7	Midas pump station
8	Lark Mine Buildings
9	Markham Shop
10	Visitor center
11	6190 Waste Pad
12	Copperfield Truck Shop
13	Ore conveyor and 5490 tunnel
14	East 1 Pump station
15	Truck Wash
16	West 1 pump station
17	Training center
18	Explosives Shops
19	Process Water Tank
20	Mine Dispatch
21	Copperton Oncentrator (Not included in this permit)
22	In-pit crusher
23	Truck Shop (6190)
24	Change house
25	Core 80 fuel and Lube station
26	North Ore Shoot Shaft, Head Frame and Hoist
27	Carr Fork Exhaust Shaft and Pine Canyon Tunnel
28	Utah Metals Tunnel
29	Desilting Basin
30	Apex Shaft
31	SX/EW Pilot Plant
32	biosulfide Plant and Membrane Filtration Plant
33	Main Substation
34	6190 Mine Administration Building
35	Mine Entrance (Lark Gate)
36	Mine Access Road
37	Yosemite Road (Berma HWY)
38	Highland Boy Drainage Gallery Portal

DOGM Permit Boundaries
Legal Section Line
Cut-Off Walls
Drainage System
Current Reclaimed Waste Rock Disposal Area
Current Disturbed Waste Rock Disposal Area
Current Disturbed Mine Area

RECEIVED
APR 1 2 2007
DIV. OF OIL, GAS & MINING

STRATEGIC RESOURCES GROUP		KENNECOTT UTAH COPPER
SCALE:	DATE	FIGURE 2-1 (R2) MAP OF SURFACE FACILITIES IN THE VICINITY OF THE BINGHAM CANYON MINE
DESIGNED BY		
DRAWN BY		
CHECKED BY		
PROJECT ENGINEER		
PROJECT MANAGER		
		Job No. --- Dwg. No. REV BY DATE

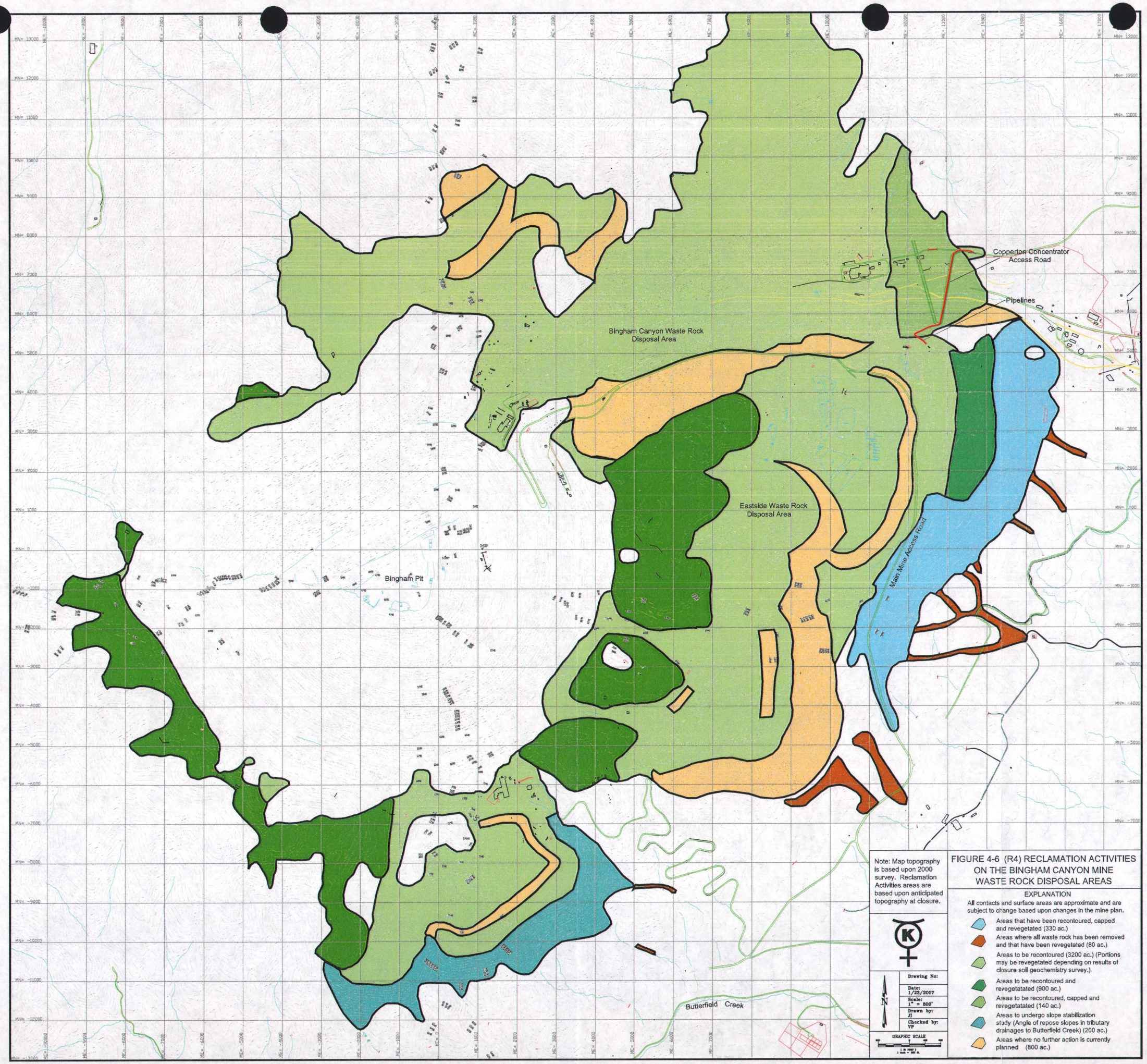

FIGURE 4-6 (R4) RECLAMATION ACTIVITIES ON THE BINGHAM CANYON MINE WASTE ROCK DISPOSAL AREAS

RECEIVED
APR 12 2007
DIV. OF OIL, GAS & MINING

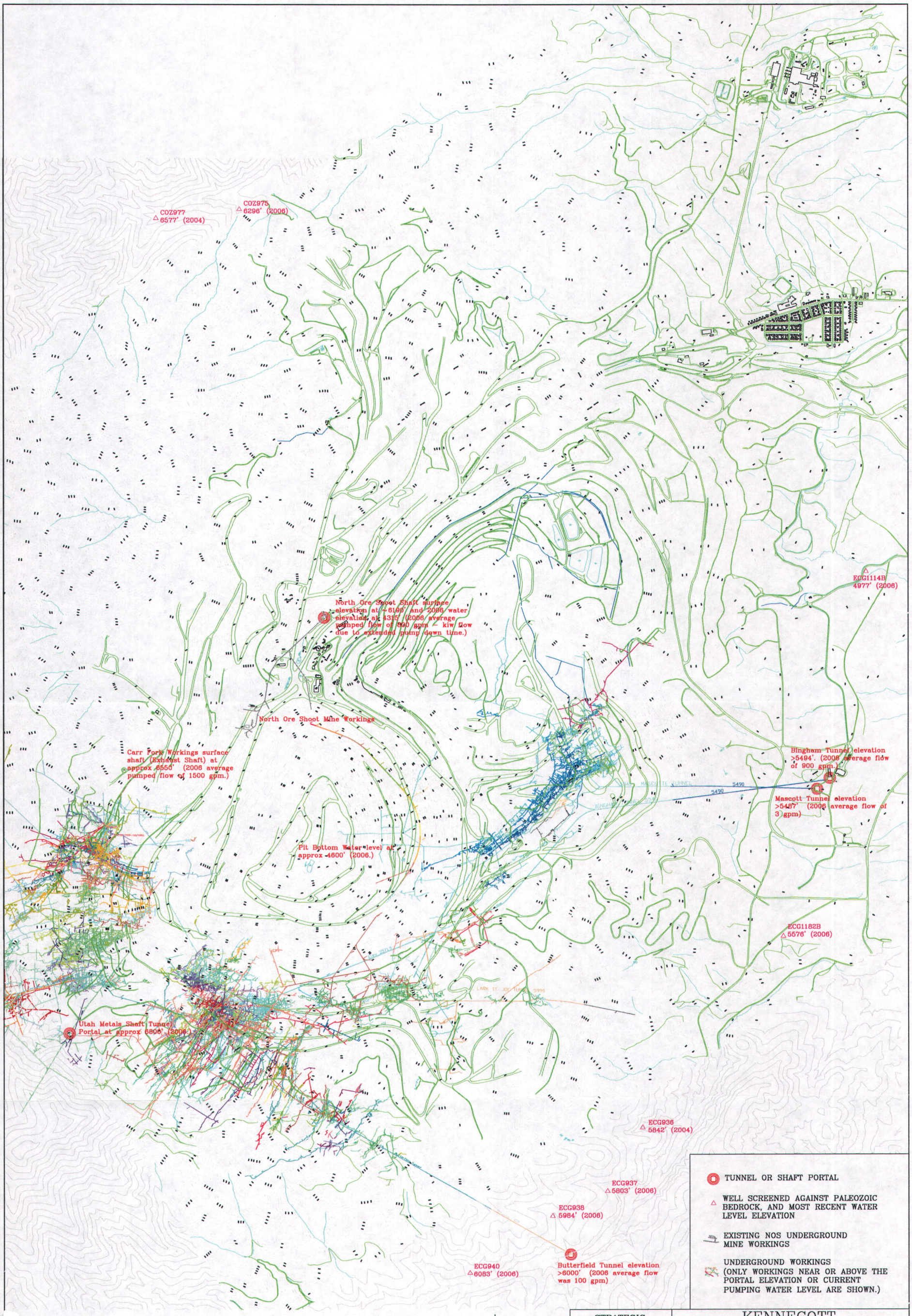

RECEIVED
APR 1 2 2007
DIV. OF OIL, GAS & MINING

STRATEGIC RESOURCES GROUP		
SCALE: 1"=1200'		DATE
DESIGNED BY	VP	2/06
DRAWN BY	JI	2/06
CHECKED BY		
PROJECT ENGINEER		
PROJECT MANAGER		

KENNECOTT
UTAH COPPER

FIGURE 3-7 (R2)
LOCATIONS OF UNDERGROUND MINE WORKINGS AND WATER LEVELS IN THE PALEOZOIC BEDROCK AQUIFER AROUND THE BINGHAM CANYON MINE OPEN PIT (2006)

Job No. --- | Dwg. No. | REV | REV DATE

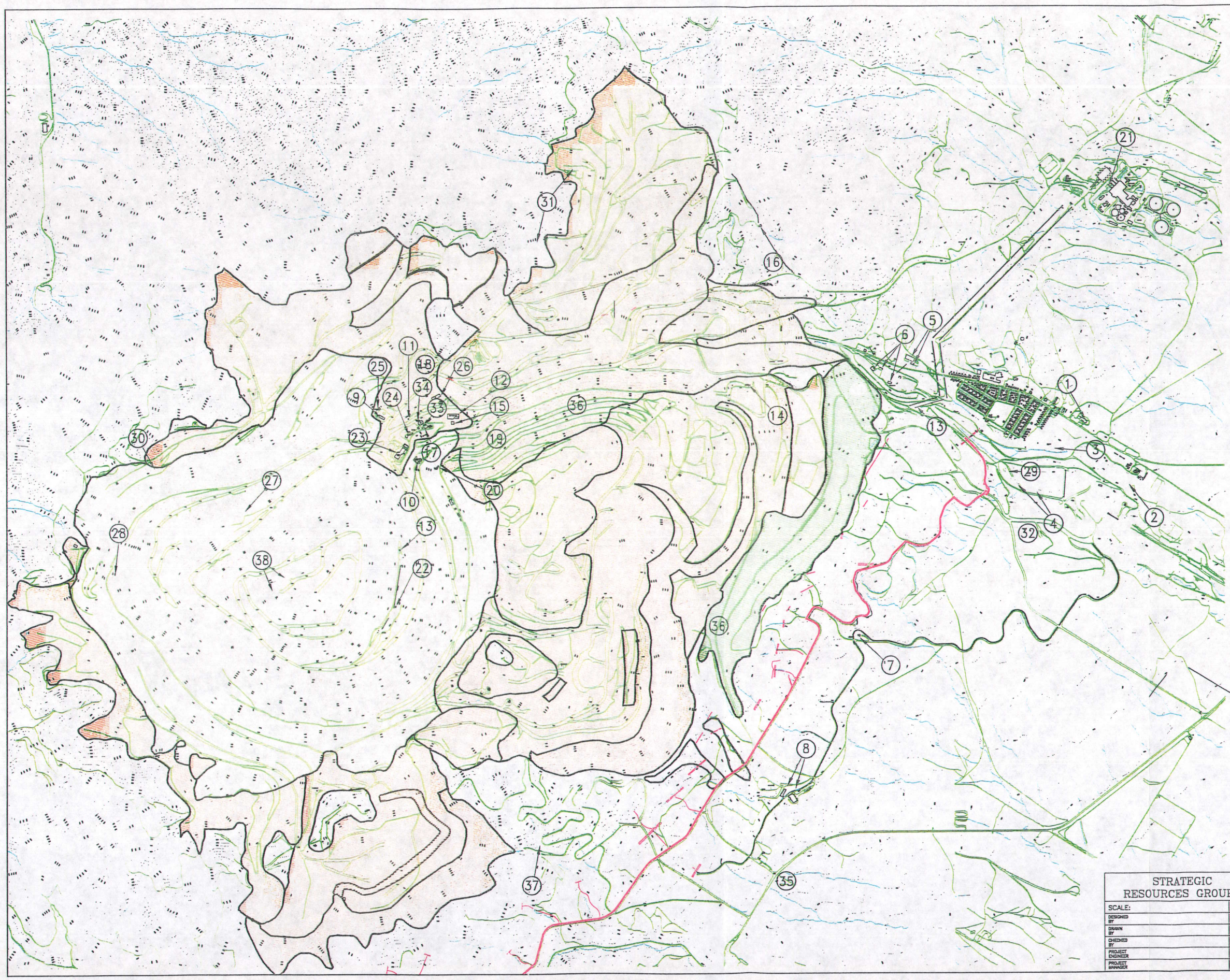

BINGHAM CANYON MINE
SURFACE FACILITIES
(PERMIT # M/035/002)

Area	Description
1	Old Division Headquarters
2	Small Bingham Reservoir
3	Copperton Rail Yard
4	Large Bingham Reservoir
5	Geology Building and Core Shed
6	South Area Water Service Administration and Warehouse
7	Midas pump station
8	Lark Mine Buildings
9	Markham Shop
10	Visitor center
11	6190 Waste Pad
12	Copperfield Truck Shop
13	Ore conveyor and 5490 tunnel
14	East 1 Pump station
15	Truck Wash
16	West 1 pump station
17	Training center
18	Explosives Shops
19	Process Water Tank
20	Mine Dispatch
21	Copperton Concentrator (Not included in this permit)
22	In-pit crusher
23	Truck Shop (6190)
24	Change house
25	Core 80 fuel and Lube station
26	North Ore Shoot Shaft, Head Frame and Hoist
27	Carr Fork Exhaust Shaft and Pine Canyon Tunnel
28	Utah Metals Tunnel
29	Desilting Basin
30	Apex Shaft
31	SX/EW Pilot Plant
32	biosulfide Plant and Membrane Filtration Plant
33	Main Substation
34	6190 Mine Administration Building
35	Mine Entrance (Lark Gate)
36	Mine Access Road
37	Yosemite Road (Berma HWY)
38	Highland Boy Drainage Gallery Portal

DOGM Permit Boundaries
Legal Section Line
Cut-Off Walls
Drainage System
Current Reclaimed Waste Rock Disposal Area
Current Disturbed Waste Rock Disposal Area
Current Disturbed Mine Area

RECEIVED
APR 1 2 2007
DIV. OF OIL, GAS & MINING

STRATEGIC RESOURCES GROUP	KENNECOTT UTAH COPPER
SCALE: / DATE	FIGURE 2-1 (R2) MAP OF SURFACE FACILITIES IN THE VICINITY OF THE BINGHAM CANYON MINE
DESIGNED BY	
DRAWN BY	
CHECKED BY	
PROJECT ENGINEER	
PROJECT MANAGER	Job No. --- / Dwg. No. / REV BY DATE

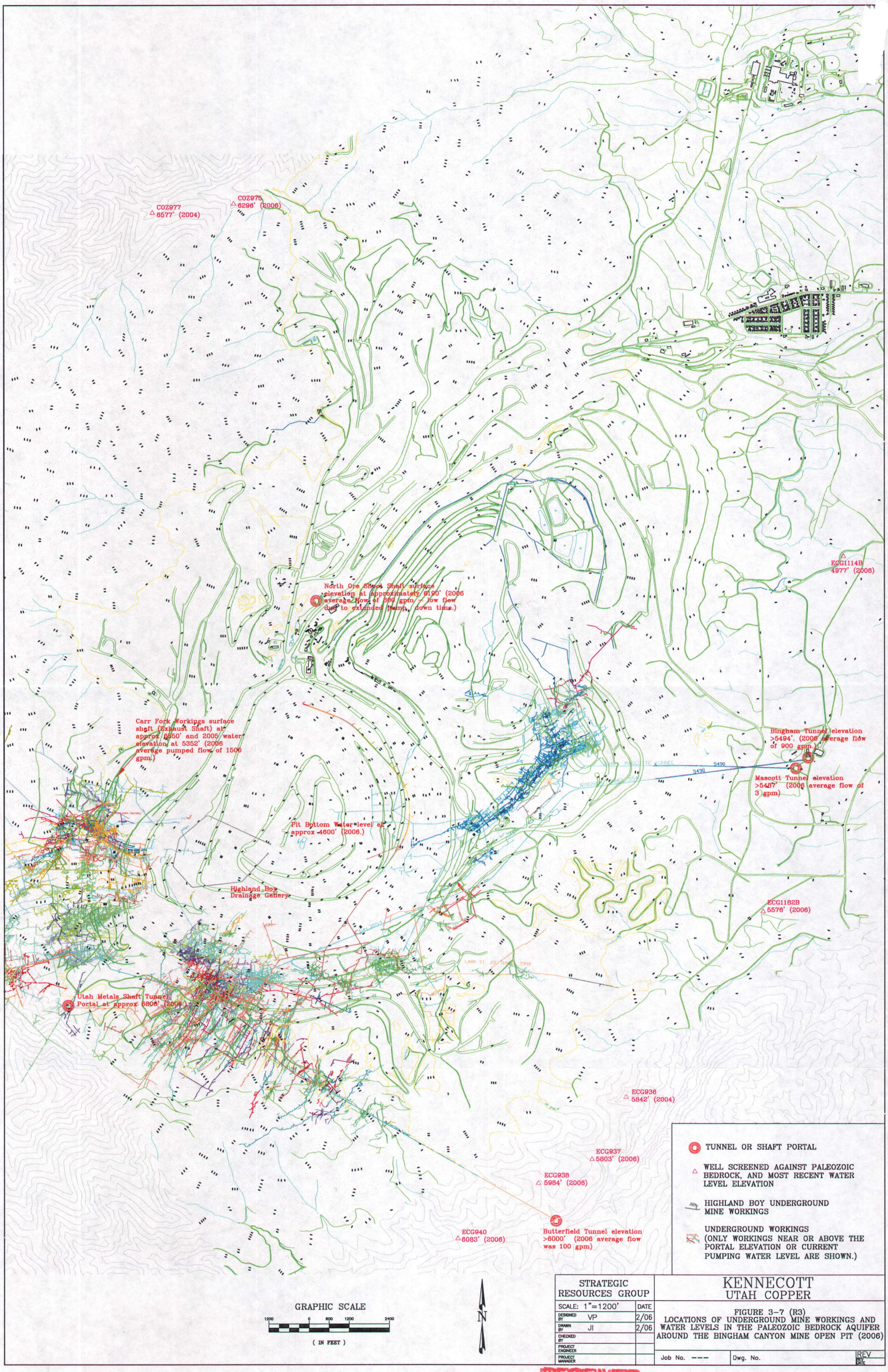

STRATEGIC RESOURCES GROUP		KENNECOTT UTAH COPPER
SCALE: 1"=1200'	DATE	FIGURE 3-7 (R3) LOCATIONS OF UNDERGROUND MINE WORKINGS AND WATER LEVELS IN THE PALEOZOIC BEDROCK AQUIFER AROUND THE BINGHAM CANYON MINE OPEN PIT (2006)
DESIGNED BY VP	2/06	
DRAWN BY JI	2/06	
CHECKED BY		
PROJECT ENGINEER		
PROJECT MANAGER		Job No. --- Dwg. No. REV BY DATE

RECEIVED
APR 12 2007
DIV. OF OIL, GAS & MINING

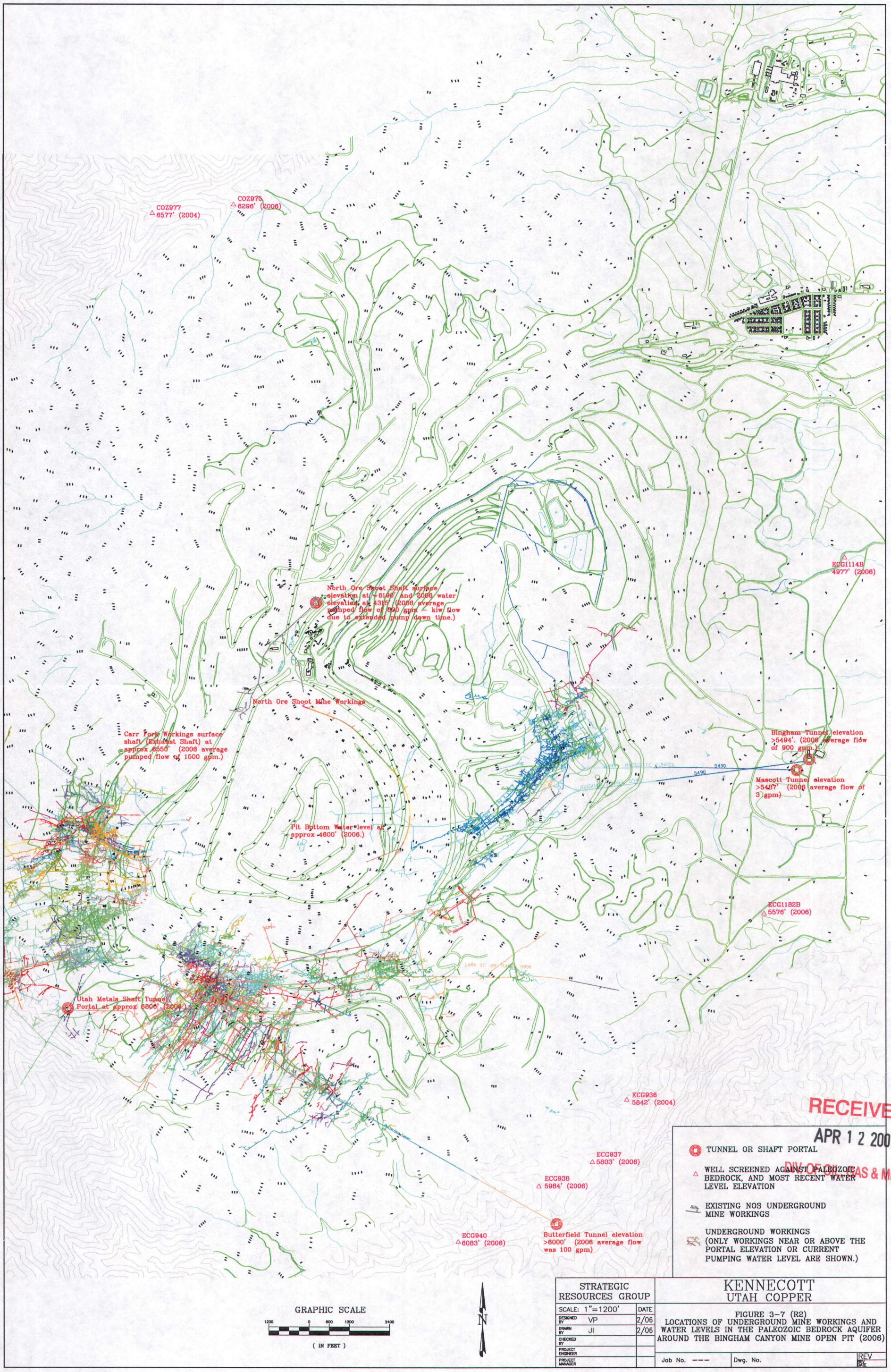

RECEIVED
APR 1 2 2007
DIV. OF OIL, GAS & MINING

STRATEGIC RESOURCES GROUP		
SCALE: 1"=1200'		DATE
DESIGNED BY	VP	2/06
DRAWN BY	JI	2/06
CHECKED BY		
PROJECT ENGINEER		
PROJECT MANAGER		

KENNECOTT
UTAH COPPER

FIGURE 3-7 (R2)
LOCATIONS OF UNDERGROUND MINE WORKINGS AND WATER LEVELS IN THE PALEOZOIC BEDROCK AQUIFER AROUND THE BINGHAM CANYON MINE OPEN PIT (2006)

Job No. --- | Dwg. No. | REV | REV DATE