P.01

TRANSACTION REPORT

JUN-05-96 WED 09:45 AM

M/037/088

SEND(M)

DATE	START	RECEIVER	TX TIME	PAGES	TYPE	NOTE	M#	DP
JUN-05	09:40 AM	5364242	5'28"	6	SEND	(M) OK	175	
			TOTAL			5M 28S PAGES: 6		

Post-it® Fax Note 7671	Date 6/5/96	# of pages ▶ 6
To JIM THIRES	From TONY GALLEGOS	
Co./Dept. DEQ	Co. DOGM	
Phone #	Phone # 538-5267	
Fax # 536-4242	Fax # 359-3940	

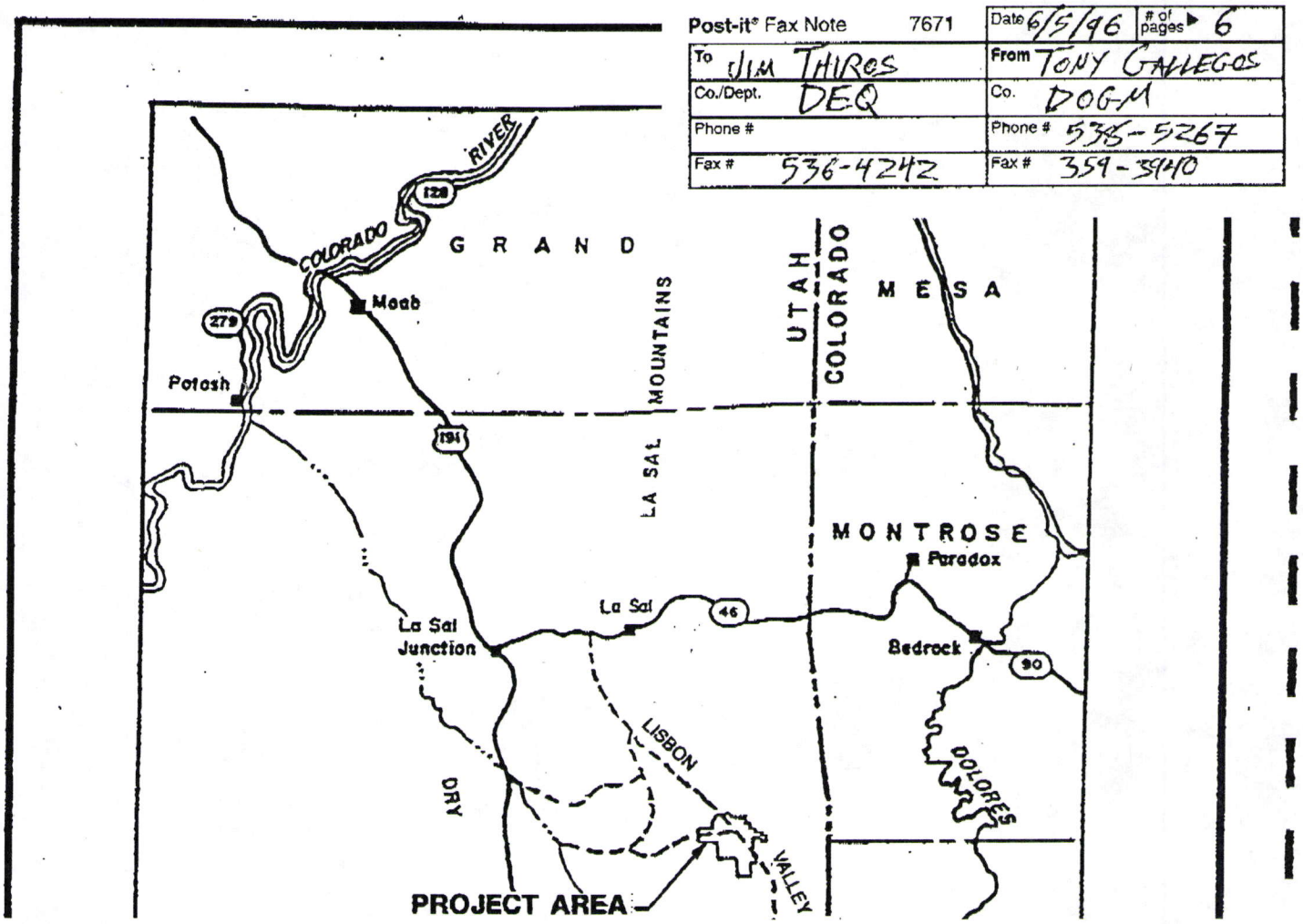

Post-it® Fax Note 7671	Date 6/5/96	# of pages ▶ 6
To JIM THIROS	From TONY GALLEGOS	
Co./Dept. DEQ	Co. DOGM	
Phone #	Phone # 538-5267	
Fax # 536-4242	Fax # 359-3940	

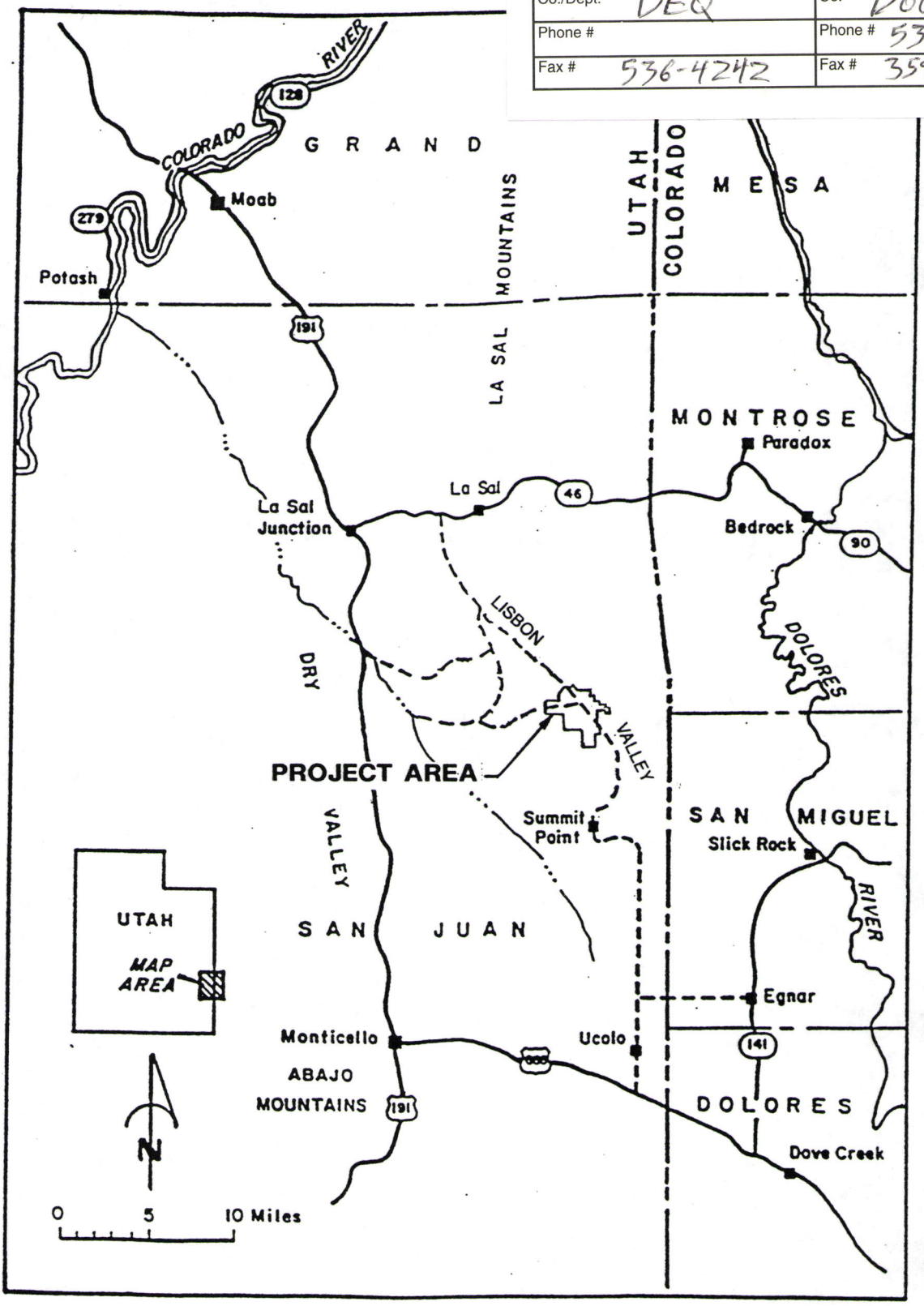

SOURCE: SUMMO, 1996

Job No. : 23996	LOCATION MAP LISBON VALLEY AREA SAN JUAN COUNTY, UTAH
Prepared by : G.J.W.	
Date : 1/24/95	

FIG. 1–1

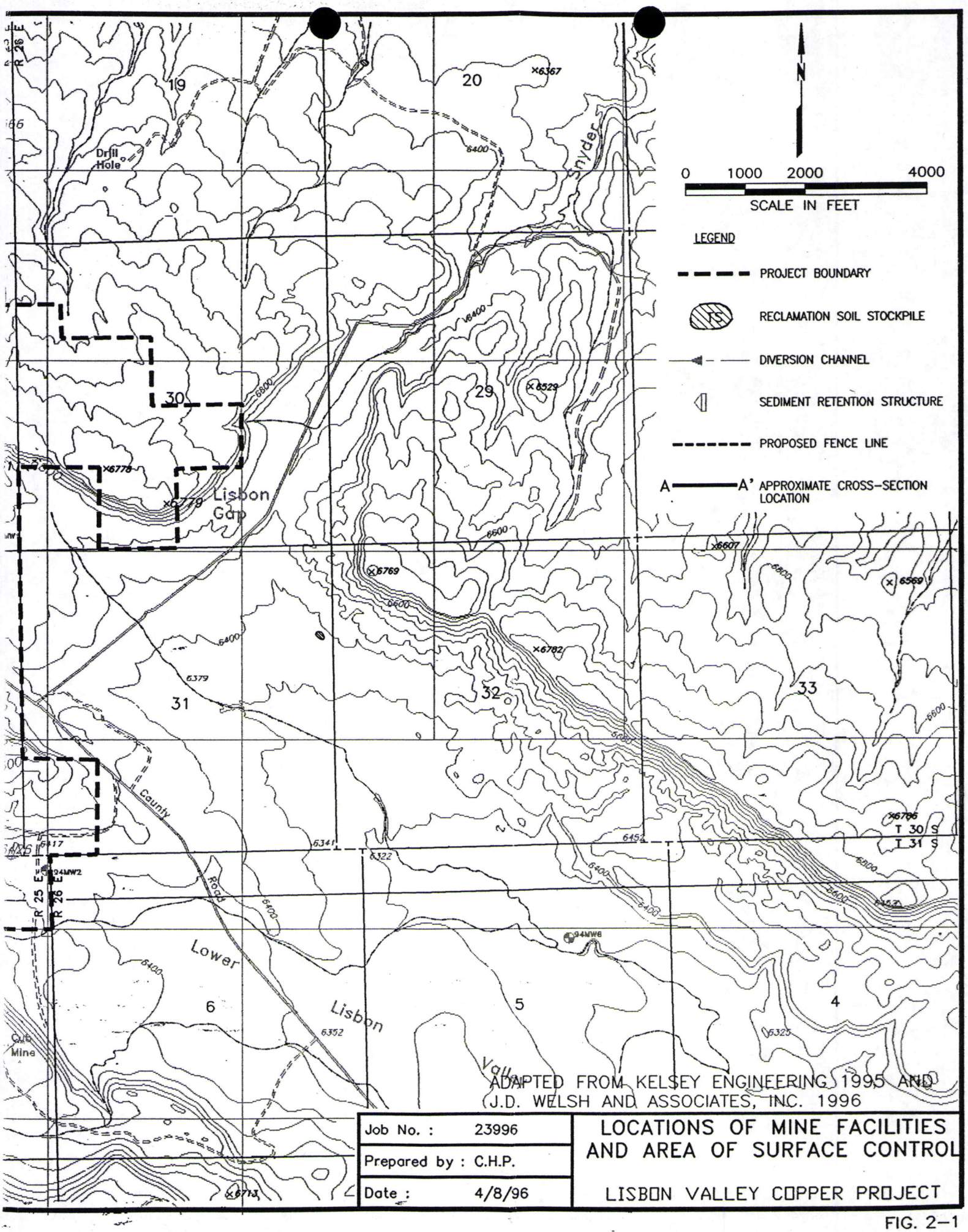

ADAPTED FROM KELSEY ENGINEERING 1995 AND J.D. WELSH AND ASSOCIATES, INC. 1996

Job No. : 23996	LOCATIONS OF MINE FACILITIES AND AREA OF SURFACE CONTROL
Prepared by : C.H.P.	
Date : 4/8/96	LISBON VALLEY COPPER PROJECT

FIG. 2–1

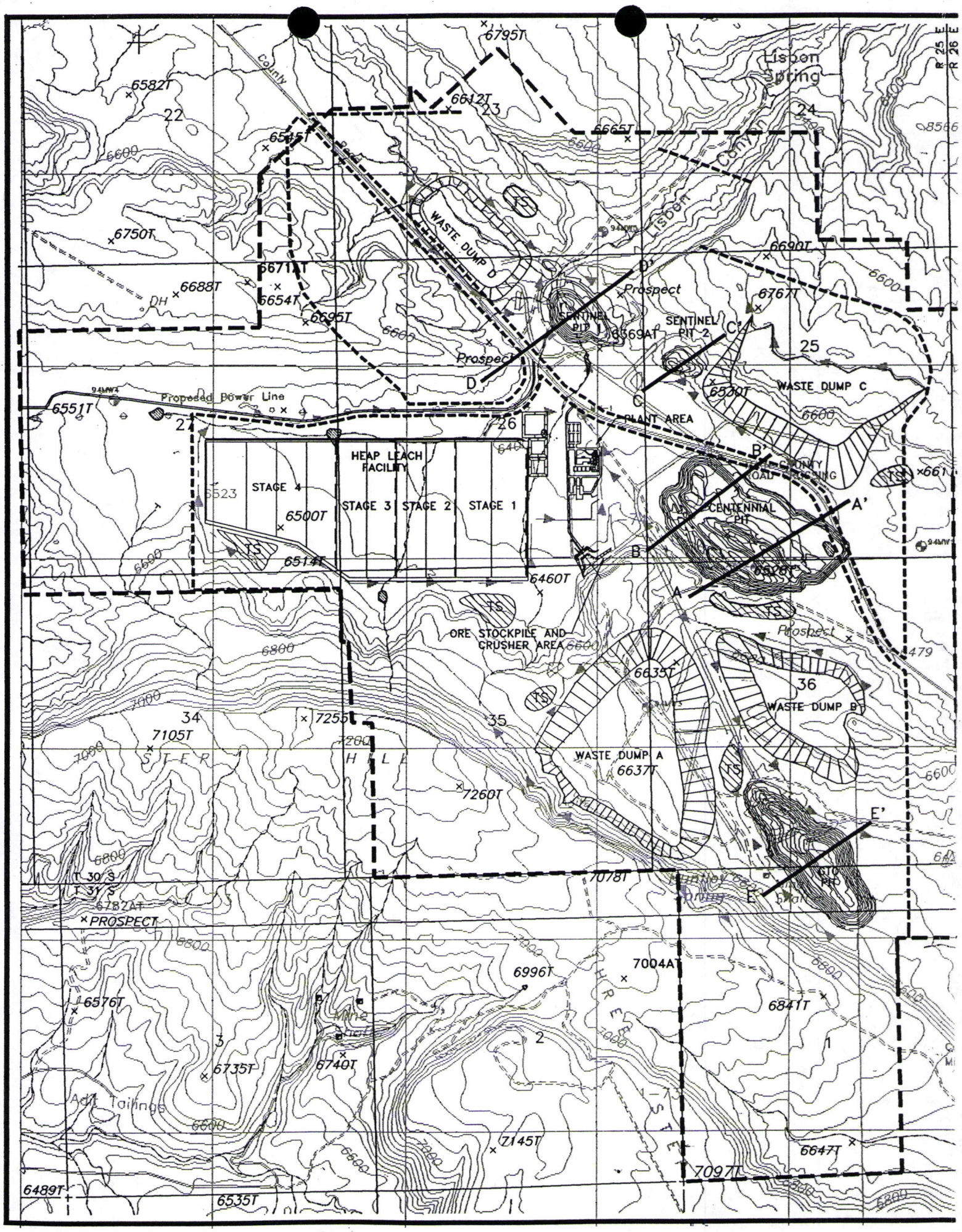

Lisbon Spring
Lisbon Canyon
County Road
WASTE DUMP D
SENTINEL PIT 1
SENTINEL PIT 2
Prospect
WASTE DUMP C
PLANT AREA
Proposed Power Line
HEAP LEACH FACILITY
STAGE 4
STAGE 3
STAGE 2
STAGE 1
CENTENNIAL PIT
ORE STOCKPILE AND CRUSHER AREA
WASTE DUMP B
WASTE DUMP A
STER HILL
PROSPECT
Adit Tailings
T 30 S
T 31 S
R 25 E
R 26 E
6795T
6582T
6612T
6665T
6750T
6671AT
6688T
6654T
6695T
6690T
6767T
6569AT
6530T
6551T
6523
6500T
6514T
6460T
6635T
6637T
7255T
7105T
7260T
7078T
6782AT
6996T
7004AT
6576T
6841T
6735T
6740T
7145T
6647T
7097T
6489T
6535T

99609

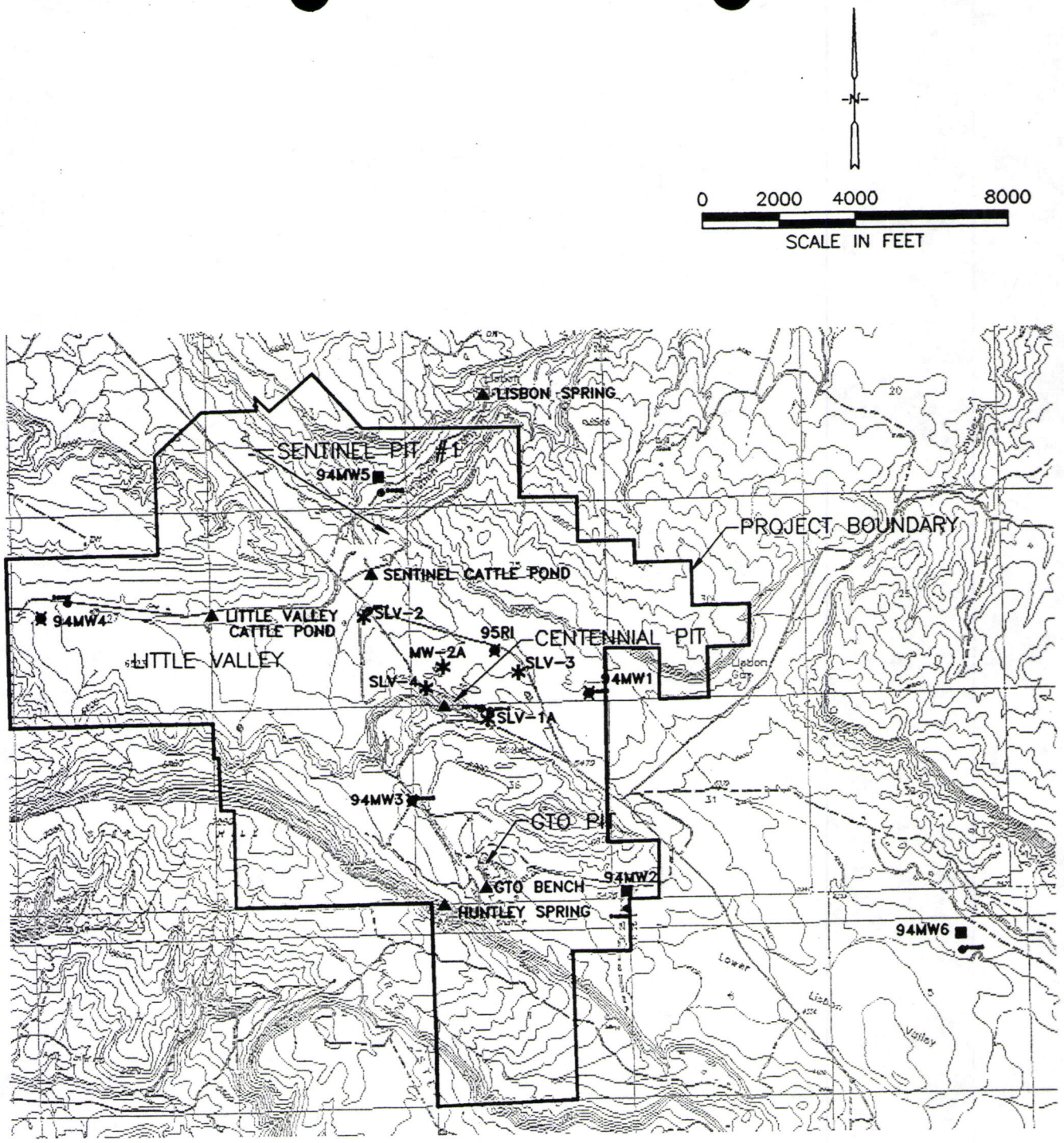

LEGEND

SENTINEL CATTLE POND	▲	SURFACE WATER SAMPLING LOCATION
SLV-2	✱	EXISTING MONITORING OR PRODUCTION WELL
94MW2	■	1994 MONITORING WELL
94MW4	✖	OPEN BORING

Job No. : 23996	MONITORING WELL, BORING, AND SURFACE WATER SAMPLING LOCATIONS
Prepared by : D.K.N.	LISBON VALLEY COPPER PROJECT
Date : 1/23/95	

3996002

FIG. 3.2-1

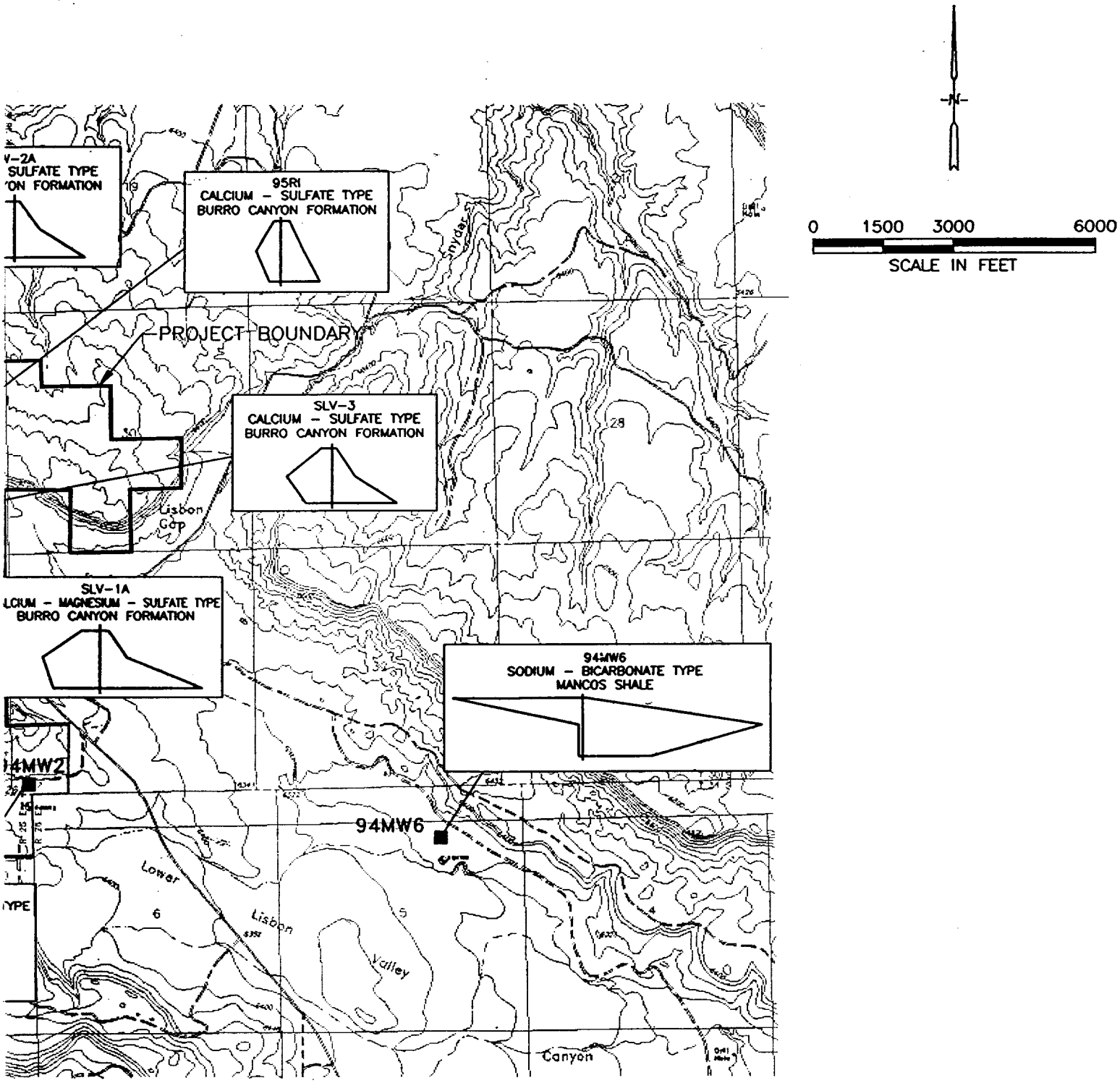

GEND

LV-2 ■ MONITORING OR PRODUCTION WELL

4MW4 ✱ OPEN BORING

Job No. : 23996	GROUNDWATER STIFF DIAGRAMS
Prepared by : D.K.N.	LISBON VALLEY COPPER PROJECT
Date : 1/23/96	

FIG. 3.2-3

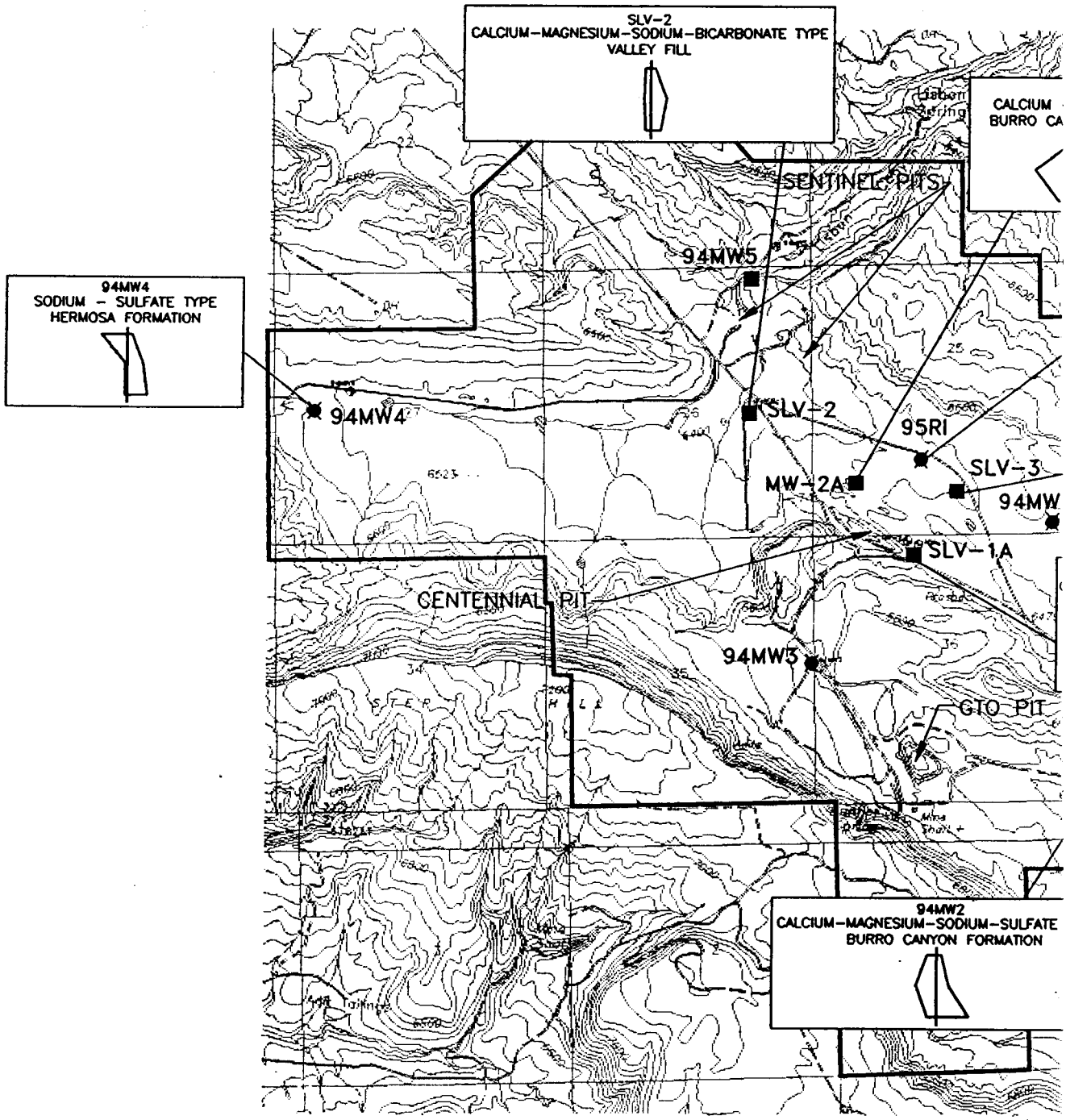

EXPLANATION

SCALE FOR STIFF DIAGRAMS

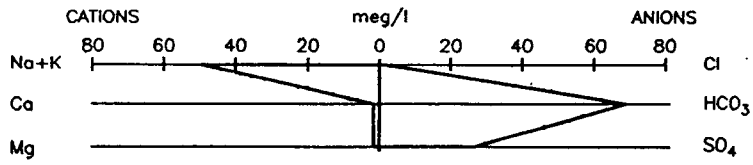

3996001