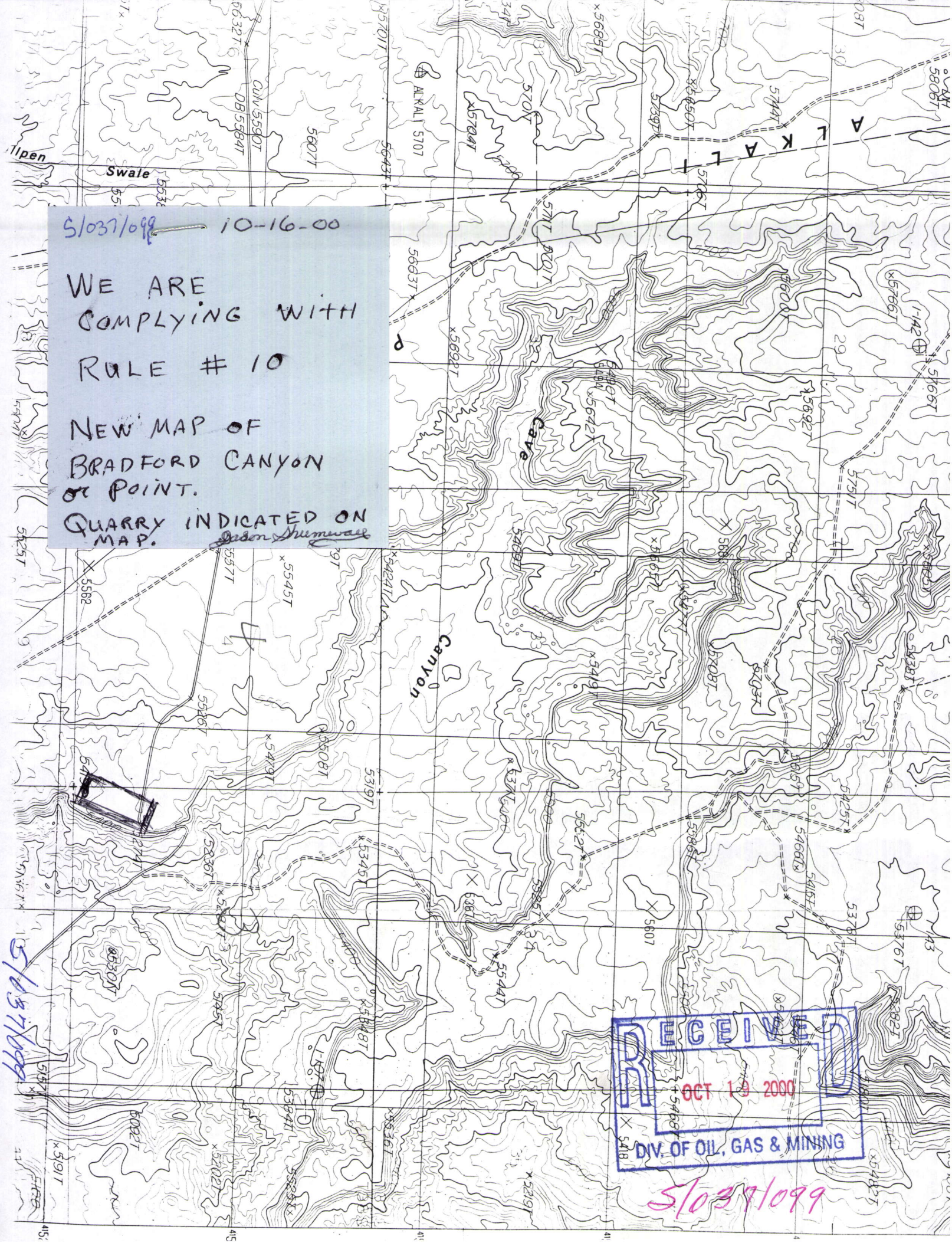

5/037/099 10-16-00

WE ARE COMPLYING WITH RULE # 10

NEW MAP OF BRADFORD CANYON or POINT.

QUARRY INDICATED ON MAP.

Jason Shumway

RECEIVED
OCT 19 2000
DIV. OF OIL, GAS & MINING

5/037/099

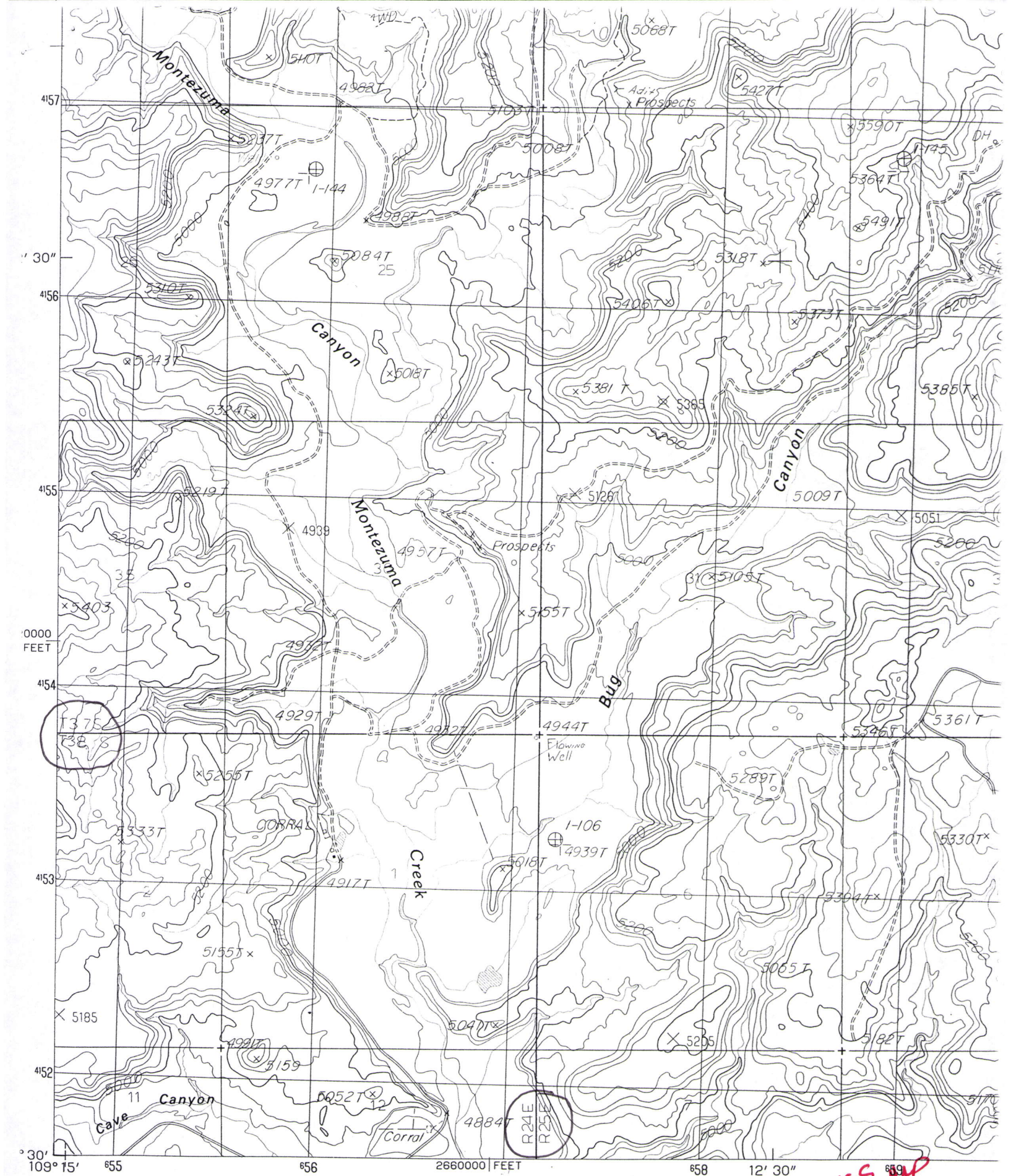

PRODUCED BY THE UNITED STATES GEOLOGICAL SURVEY
CONTROL BY . . . . . USGS, NOS/NOAA
COMPILED FROM AERIAL PHOTOGRAPHS TAKEN 1978
FIELD CHECKED . . . . . 1980 MAP EDITED 1985
PROJECTION . . . . . LAMBERT CONFORMAL CONIC
GRID: 1000-METER UNIVERSAL TRANSVERSE MERCATOR . . . . . ZONE 12
10,000-FOOT STATE GRID TICKS . . . . . UTAH, SOUTH ZONE
UTM GRID DECLINATION . . . . . 1°06' EAST

BUG CANYON QUAD
BRADFORD CANYON QUAD ←
NORTH
HATCH TRADING POST QUAD

ACCESS MAP

1 5
1000 0 1000 2000
1 5

DEPARTMENT OF THE INTERIOR
GEOLOGICAL SURVEY

T38S

HATCH TRADING POST

ACCESS MAP

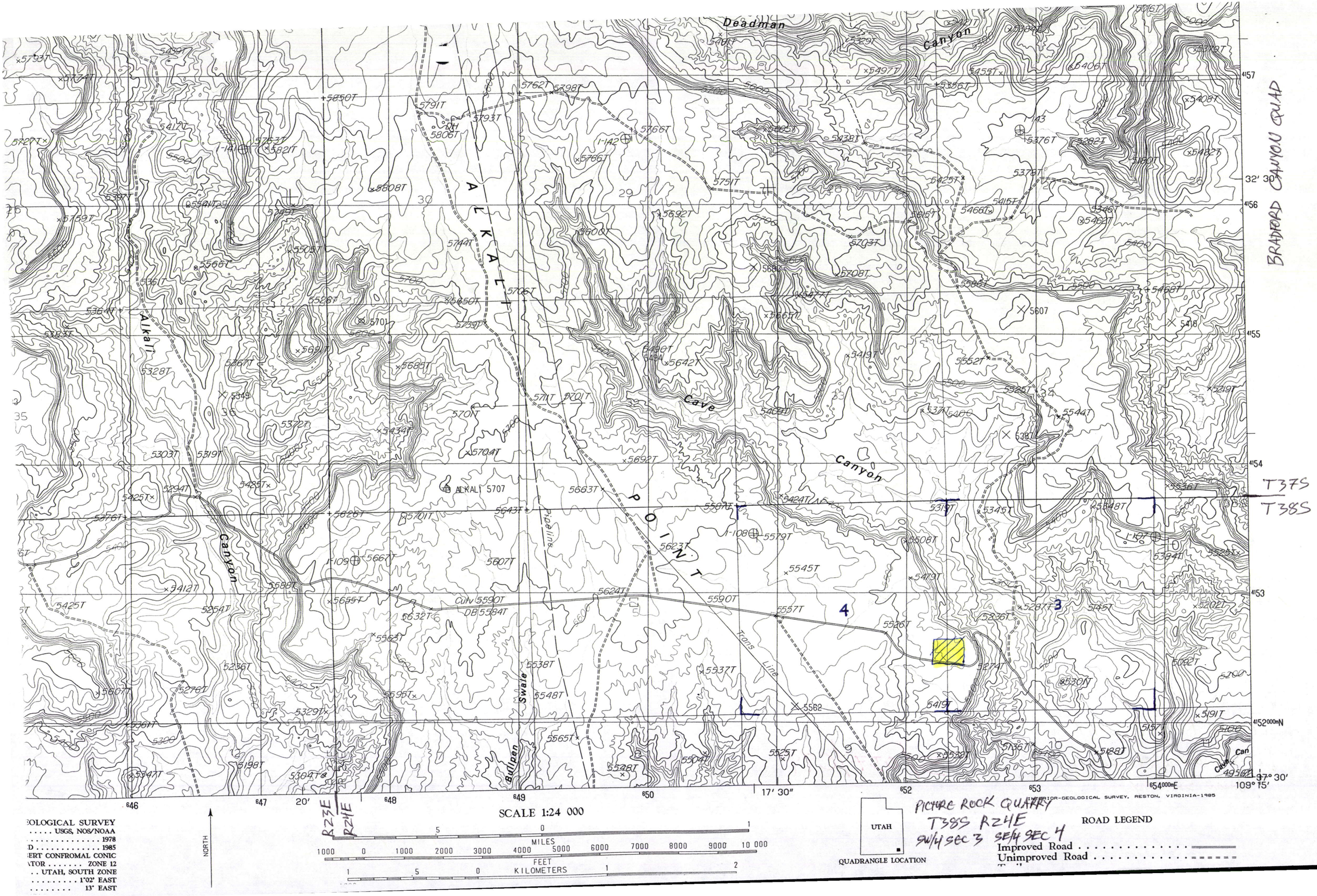

PICTURE ROCK QUARRY
T38S R24E
SW/4 SEC 3 SE/4 SEC 4

INTERIOR-GEOLOGICAL SURVEY, RESTON, VIRGINIA-1985

SCALE 1:24 000

MILES

FEET

KILOMETERS

NORTH

UTAH

QUADRANGLE LOCATION

ROAD LEGEND

Improved Road

Unimproved Road

OLOGICAL SURVEY
..... USGS, NOS/NOAA
..... 1978
D 1985
ERT CONFROMAL CONIC
ATOR ..... ZONE 12
.. UTAH, SOUTH ZONE
..... 1°02' EAST
..... 13° EAST

T38S R24E SW/4 SEC 3 SE/4 SEC 4
PICTURE ROCK QUARRY
[BLM-RAINBOW QUARRY]
JASON SHUMWAY

S/037/099