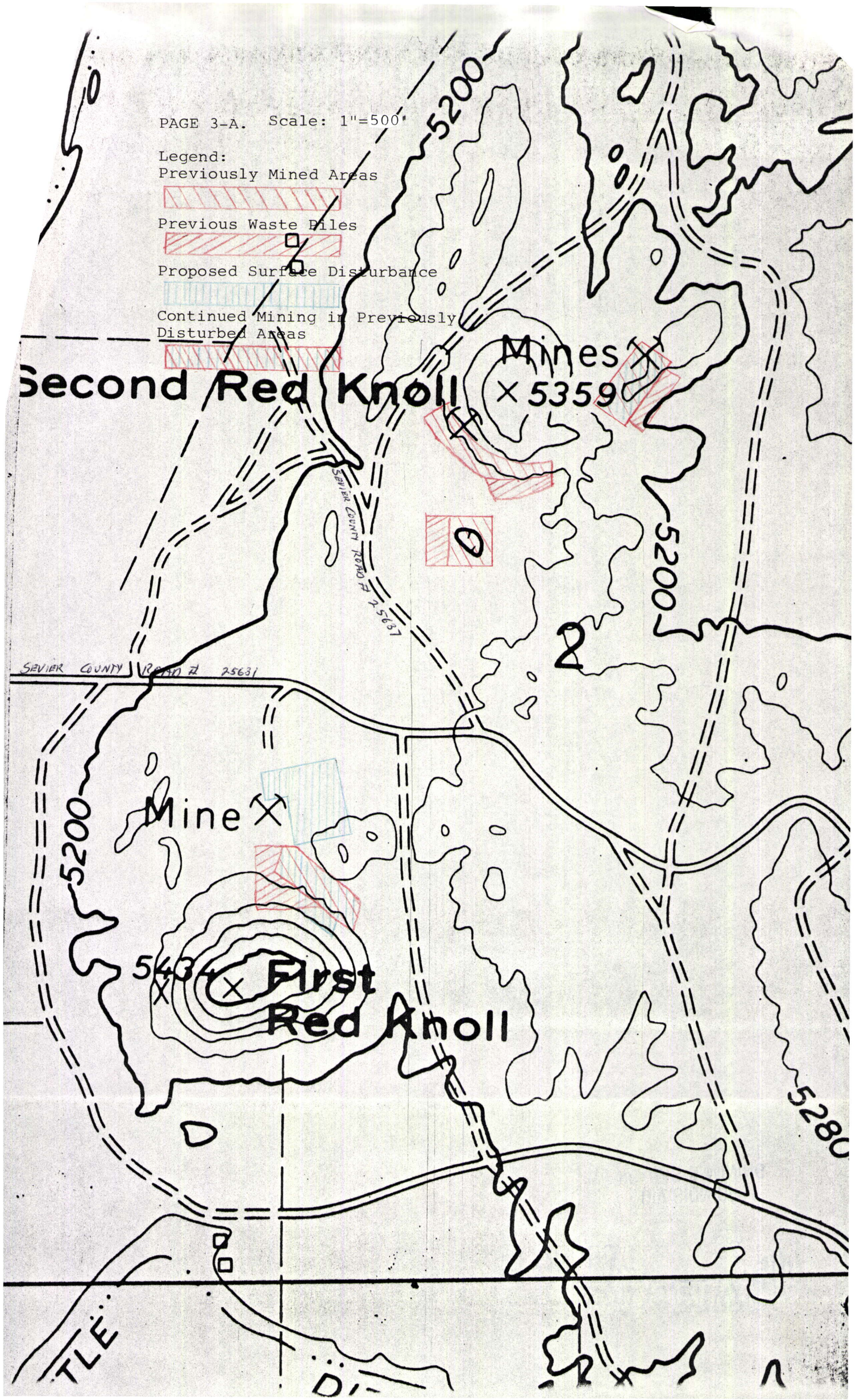
PAGE 3-A. Scale: 1"=500"
Legend:
Previously Mined Areas
Previous Waste Piles
Proposed Surface Disturbance
Continued Mining in Previously Disturbed Areas
Second Red Knoll
Mines
5359
5200
SEVIER COUNTY ROAD # 25637
SEVIER COUNTY ROAD # 25631
Mine
5431
First Red Knoll
5280

RECEIVED
APR 15 1983
DIVISION OF
OIL, GAS & MINING

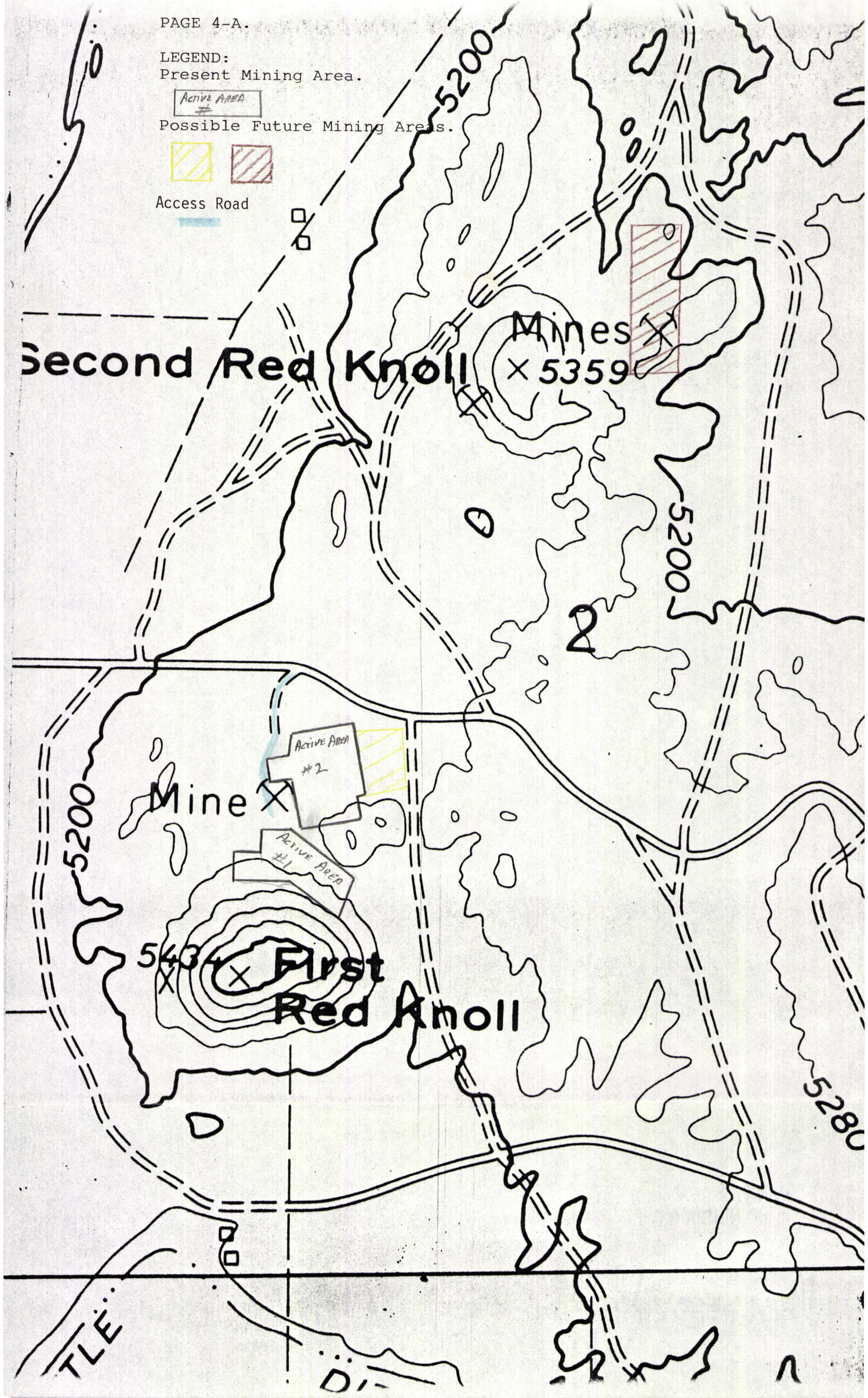
LEGEND:
Present Mining Area.
ACTIVE AREA #
Possible Future Mining Areas.
Access Road
5200
Second Red Knoll
Mines
5359
5200
2
ACTIVE AREA #2
Mine
ACTIVE AREA #1
5200
5434
First Red Knoll
5280
TLE

RECEIVED
APR 15 1983
DIVISION OF
OIL, GAS & MINING

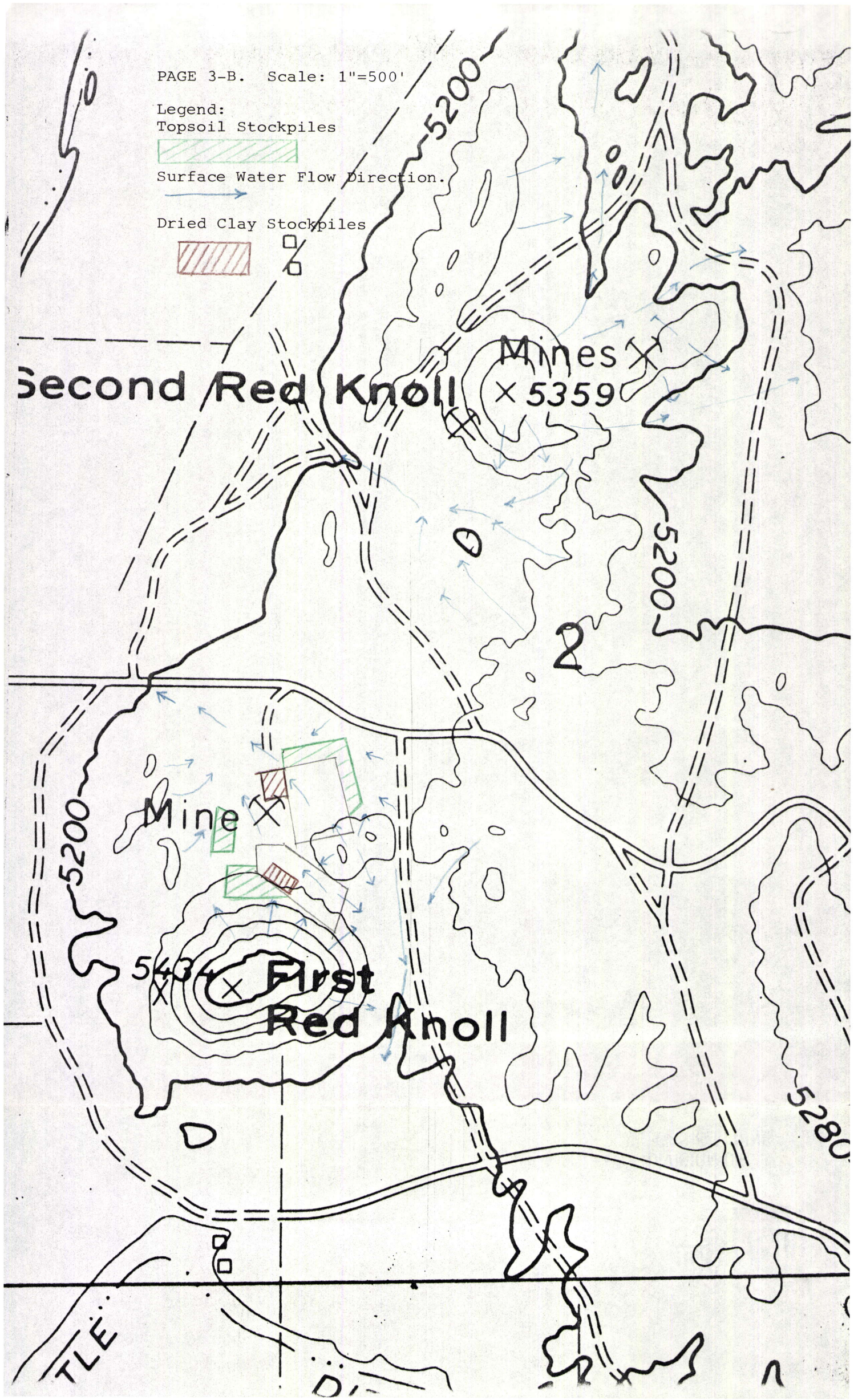
PAGE 3-B. Scale: 1"=500'
Legend:
Topsoil Stockpiles
Surface Water Flow Direction.
Dried Clay Stockpiles
5200
Second Red Knoll
Mines
5359
5200
Mine
5200
5434
First
Red Knoll
5280
TLE

RECEIVED
APR 15 1983
DIVISION OF
OIL, GAS & MINING