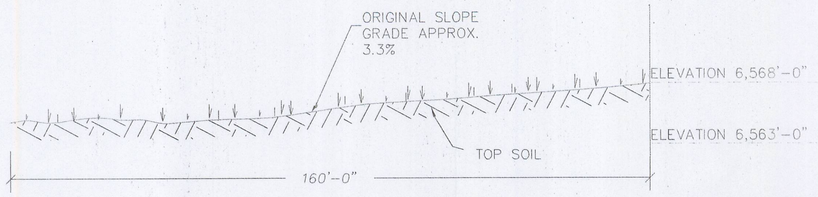

A-1 CROSS SECTION OF ORIGINAL SURFACE

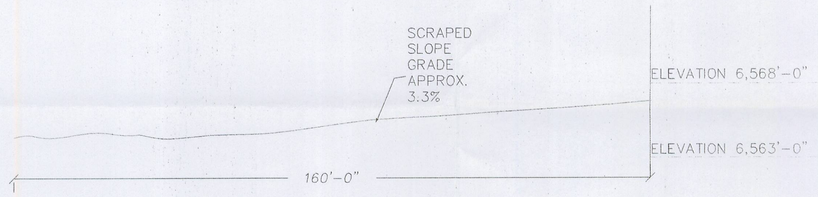

A-2 CROSS SECTION OF SURFACE AFTER PUSHING AWAY TOPSOIL

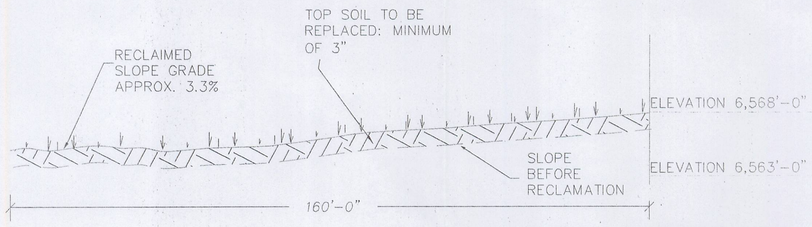

A-3 CROSS SECTION OF SURFACE AFTER RECLAMATION



C-1 CROSS SECTION OF ORIGINAL SURFACE

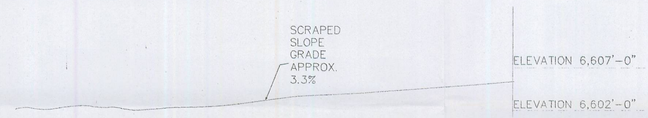

C-2 CROSS SECTION OF SURFACE AFTER PUSHING AWAY TOPSOIL

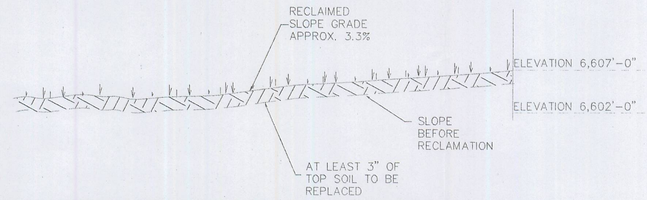

C-3 CROSS SECTION OF SURFACE AFTER RECLAMATION



B-1 CROSS SECTION OF ORIGINAL SURFACE

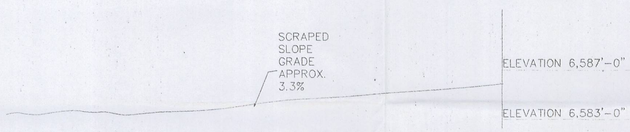

B-2 CROSS SECTION OF SURFACE AFTER PUSHING AWAY TOPSOIL

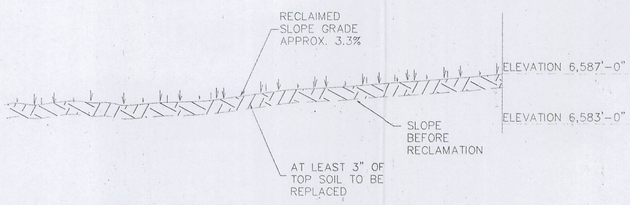

B-3 CROSS SECTION OF SURFACE AFTER RECLAMATION

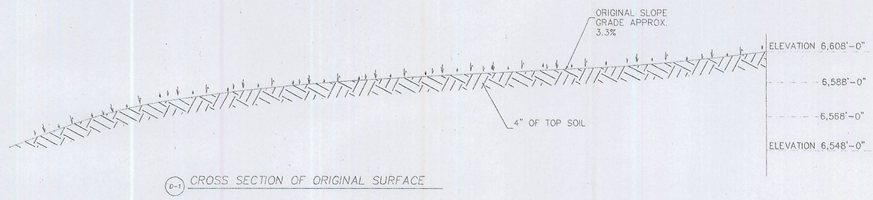

B-1 CROSS SECTION OF ORIGINAL SURFACE

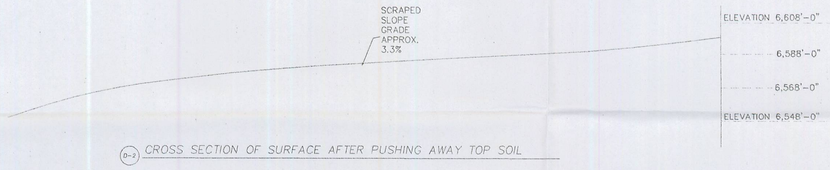

B-2 CROSS SECTION OF SURFACE AFTER PUSHING AWAY TOP SOIL

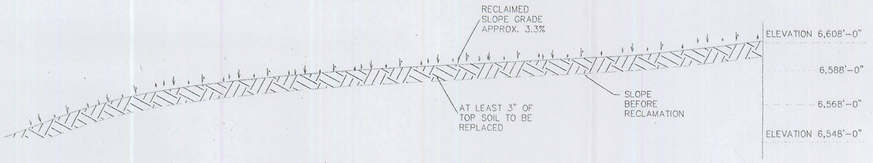

B-3 CROSS SECTION OF SURFACE AFTER RECLAMATION

RECEIVED
DEC 04 2008
DIV OF OIL, GAS & MINING

2276 SOUTH DANIELS RD
HEBER CITY, UT 84032
PHONE: 435.654.3334
FAX: 435.654.0299
www.mountainvalleyinc.com

PRINT DATE: 9/22/08
DRAWN BY: AHP
REVIEWED BY:
APPROVED BY:
FILE NAME:

SUMMIT COUNTY APPROVAL

SIGNATURE DATE

PROJECT NAME: MOUNTAIN-VALLEY-STONE
LOCATED-IN-SUMMIT-COUNTY,UTAH

SHEET NAME: SITE-RECLAMATION-CROSS-SECTIONS

PROJECT NO. C02-016

SHEET NO. SP-4