

7/15/1988





M/045/004

View from above "Upper Pad" looking North down canyon at Pine Cyn. surface facilities
existing

7/15/88

* Baltimore Gulch Tributary drainage channel on left.
(is flowing at this point)

M/045/004 Kennecott - Pine Cyn. Reclamation
(11-1-88)
View down canyon from above the upper most facilities pad.







m/045/004 7/15/88

Mine Dry Office Complex Bldg.

(to be demolished)

Upper Pad - Pine Cyn.

* Note remnant "high-mud flow-line" on side of bldg. + mud still filling lower windows.

m/045/004 7/15/88

"Pine Canyon"

West extent of upper pad, view of retaining wall + terraced slopes behind Mine Dry Office

m/045/004
Anaconda/Pine Canyon

Executive fish pond. Spring fed.

7-15-88

m/045/004
Anaconda/Pine Canyon

Peach 7 concrete flume + remain 10' X 6'

7-15-88

m/045/004
Anaconda Pine Canyon

Grinder and Flotation Facilities or foundations

7-15-88

m/045/004 7/15/88

Retainwall Structure behind Mine Dry Office Complex Bldg.

Upper Pad, right fork tributary in background

retaining wall + terraced slope behind upper pad

unnamed right fork tributary to Pine Cyn. in background

M/045/004 7/15/88

"Service-Shaft"
upper pad, due north
& adjacent to Mine
Dry Office
(to be plugged/capped)

M/045/004 7/15/88

Upper-Pad, just north
of service shaft looking
north, down cyn at
west, the "Production Shaft
Headframe (to remain)
intact





M/045/004 7/15/88

extreme NE edge of
Upper Pad. View to the
South of upper pad
facilities. (all to be
removed
during demolition)
paved
access road to remain









1-800-421-4962
STOCK # PPV84







20th Century Plastics
1-800-421-4662
STOCK # PPV84

M/045/004 7-15-88
Anaconda/Pine Canyon

Reach 1 dropping from top pad area.

M/045/004 7-15-88
Pine Canyon/Anaconda

Main head frame & shaft not to be reclaimed

M/045/004 7/15/88

Grinding & flotation bldgings foundations (to be demolished + backfilled)

Concentrator Pad area looking up canyon.







20th Century Plastics
1-800-421-4662
STOCK # PPV84

STOCK # PPV84
1-800-421-4662
20th Century Plastics

M/045/004 7/15/88

Water storage tank
& discharge line
into Pine Cyn Ck.
(to remain)

M/045/004 7/15/88

View of overflow stme
from "Big Spring"
fish pond (the right)
Mine H2O diversion
Ck. drainage channel
(on the left)

M/045/004 7/15/88

Discharge into Pine Cyn Ck.
from H_2O Storage tank.
(lower Pine Cyn.)

Frank "Field taste
Testing"

M/045/004 7/15/88

overflow stme from "fish
pond" at "Big Spring"
Pine Cyn Ck.
rerouted diversion
channel for surface
runoff, mine H_2O
& Pine Cyn Ck (?)
on left.

M/045/004 7-15-88
Anaconda/Pine Canyon

Office complex w/ Hoist
House

M/045/004 7-15-88
Anaconda/Pine Canyon

Looking west down entire length
of valley

M/045/004 7-15-88
Pine Canyon/Anaconda

Waste Dump slopes
not to be reclaimed