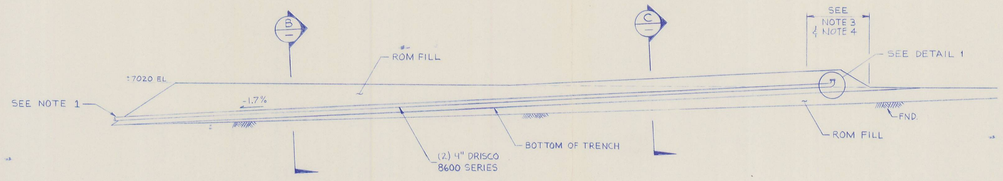

SECTION A
NTS

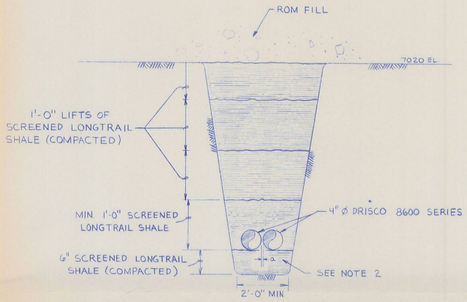

SECTION B
NTS

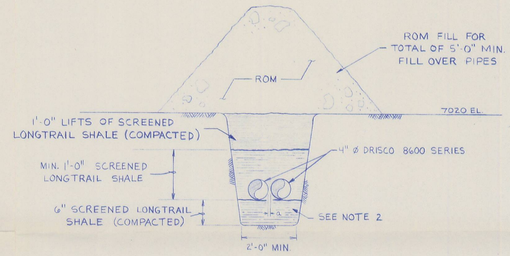

SECTION C
NTS

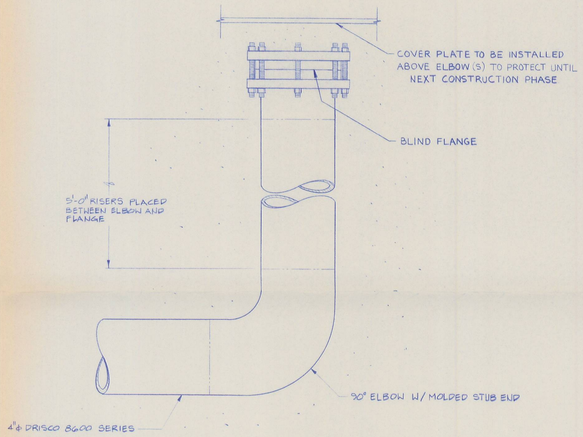

DETAIL 1
NTS (REQ'D. 2 PLCS.)

NOTES:

1. GEOTEXTILE SECURED W/ STRAPS ON OPEN ENDS.
2. COMPACTED TO 95% OF MAXIMUM DRY DENSITY (ASTM D698) OR AS SPECIFIED BY ENGINEER.
3. LAST 15' OF ROM FILL TO BE MINUS 1'-0" Ø MAT'L.
4. LAST 15' OF ROM FILL WAS CONSTRUCTED OF SCREENED LONG TRAIL SHALE, HEAPED TO A NOMINAL ELEVATION OF 7030.

a = 4" (PIPES TO BE ≥ 4" APART)

RECEIVED
MAR 15 1990
DIVISION OF OIL, GAS & MINING

REGISTERED PROFESSIONAL ENGINEER #8259 RALPH R. SACRISON STATE OF UTAH

REVISIONS NO	DESCRIPTION	BY	CH	APPROVED	DATE
A	ADD NOTE 4, & 5' RISER TO DETAIL Nº 1.	RRS	RRS		24 Jan 90

REFERENCES	
DESIGNED	R.R. Sacrison 9 Feb 89
DRAWN	K.S. Kingsbury 2 Mar 89
CHECKED	R.R. Sacrison 30 Jan 90
APPROVED 1	R.R. Sacrison
APPROVED 2	
APPROVED 3	

DATE TO CLIENT / FIELD / MICROFILM

BARRICK MERCUR GOLD MINES, INC.
P.O. BOX 838 TOOELE, UTAH 84074

TITLE: DUMP LEACH 3 LEAK COLLECTION SYSTEM

MERCUR GOLD MINE
MERCUR CANYON ROAD
MERCUR, UTAH 84071

SCALE: NO SCALE
PROJECT No. AFE: 000-1420-35
DRAWING NO. 8.89.5
REVISION A

30 X 42