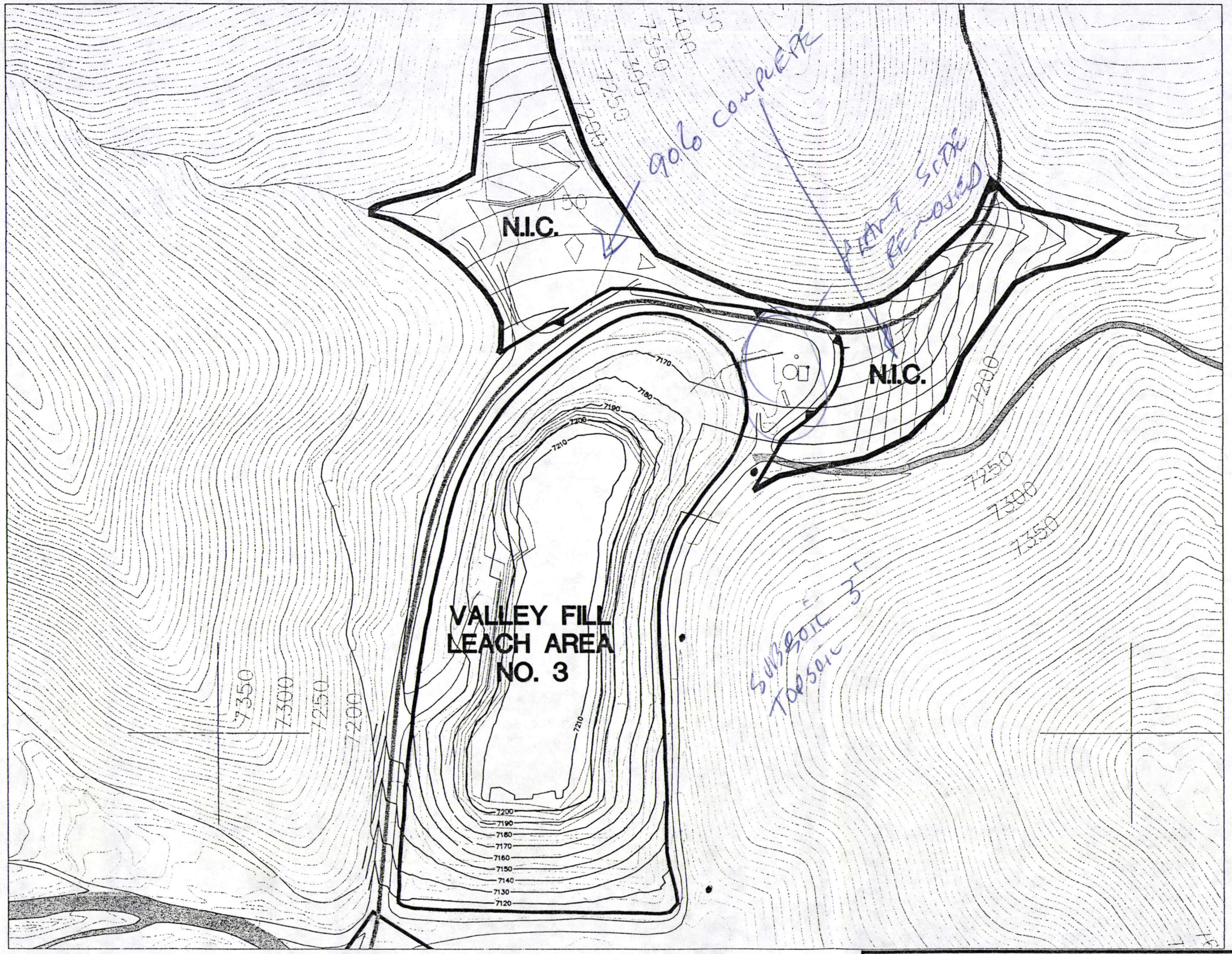

LEGEND

- FENCE
- POWER POLE
- N.I.C. NOT IN CONTRACT
- PERIMETER BOUNDARY OF REGRADED AREA
- 1998 TOPOGRAPHY UPDATE FROM GROUND SURVEY
- 1996 AERIAL FLIGHT TOPOGRAPHY
- ONGOING REGRADING BEING CONDUCTED BY BARRICK – MERCUR
- PROPOSED REGRADING CONTOURS
- ROADS TO BE REGRADED (N.I.C.)
- FUTURE PUBLIC ACCESS ROAD ALIGNMENT
- PROPOSED ALTERNATE COUNTY ACCESS ROAD

NOTES

1. ONLY THOSE ROADS WITHIN THE FOOTPRINT OF THE REGRADE AREAS ARE IN THE INTIAL REGRADING CONTRACT.
2. EXISTING TOPOGRAPHIC INFORMATION PROVIDED BY BARRICK.
3. REGRADED TOPOGRAPHY INDICATES COMMON FILL REGRADE SURFACE PRIOR TO PLACEMENT OF TOPSOIL.

N

7/14/98

SCALE IN FEET

0 150 300 600

DRAFT

Job No / Dwg No:
Last Update:

Golder Associates Tucson, Arizona

CLIENT/PROJECT
BARRICK

BARRICK RESOURCES (USA) - MERCUR MINE
MINE SITE RECLAMATION

TITLE
VALLEY FILL LEACH #3 REGRADING PLAN

DRAWN	MJG	DATE	MAY1998	JOB NO.	983-2344
CHECKED	TJW	SCALE	1"=300'	DWG. NO./REV. NO.	
REVIEWED	B[illegible]	FILE NO.	2344REGRADE	FIGURE NO.	

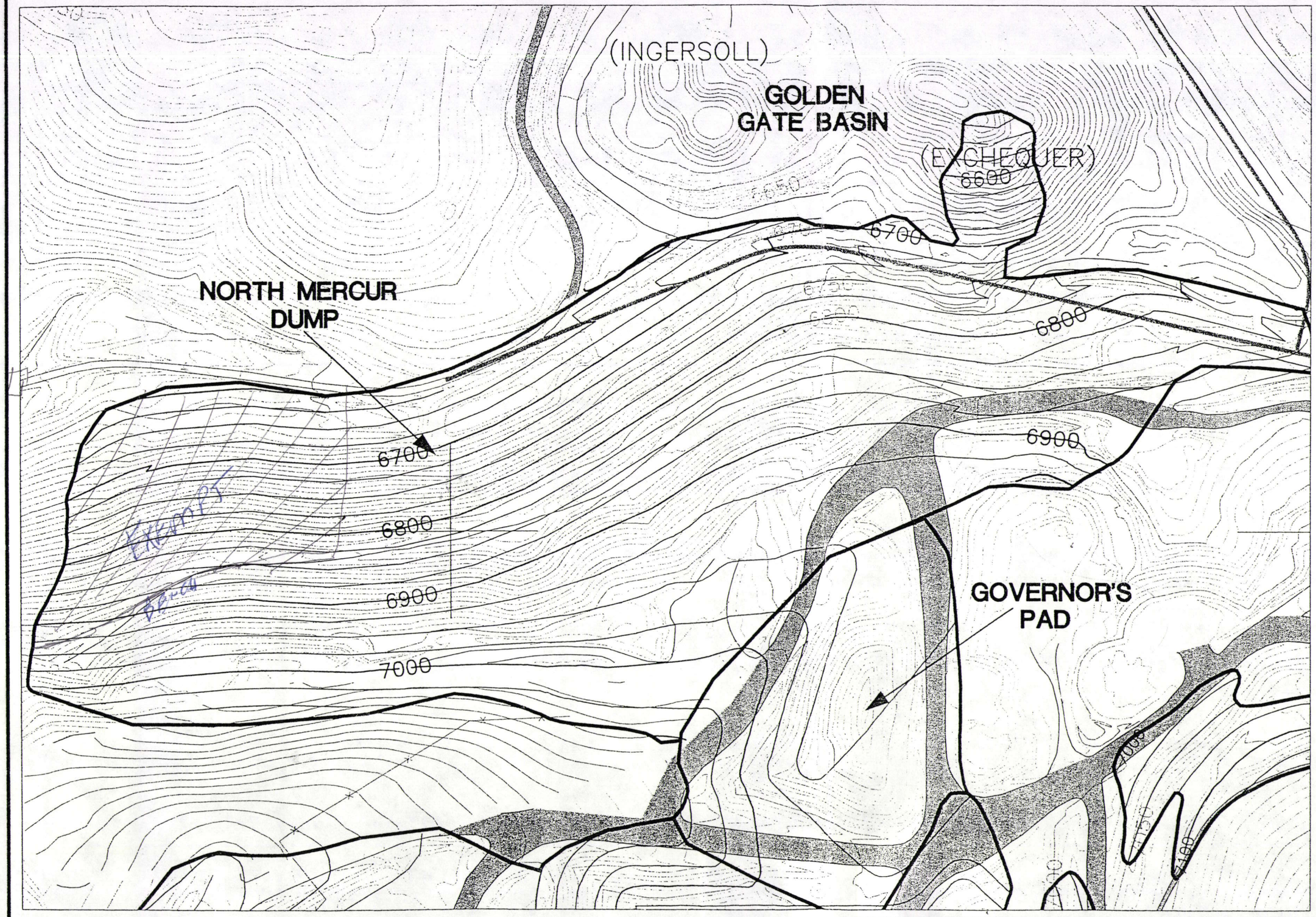

LEGEND

- FENCE
- POWER POLE
- N.I.C. NOT IN CONTRACT
- PERIMETER BOUNDARY OF REGRADED AREA
- 1998 TOPOGRAPHY UPDATE FROM GROUND SURVEY
- 1996 AERIAL FLIGHT TOPOGRAPHY
- ONGOING REGRADING BEING CONDUCTED BY BARRICK – MERCUR
- PROPOSED REGRADING CONTOURS
- ROADS TO BE REGRADED (N.I.C.)
- FUTURE PUBLIC ACCESS ROAD ALIGNMENT
- PROPOSED ALTERNATE COUNTY ACCESS ROAD

NOTES

1. ONLY THOSE ROADS WITHIN THE FOOTPRINT OF THE REGRADE AREAS ARE IN THE INTIAL REGRADING CONTRACT.
2. EXISTING TOPOGRAPHIC INFORMATION PROVIDED BY BARRICK.
3. REGRADED TOPOGRAPHY INDICATES COMMON FILL REGRADE SURFACE PRIOR TO PLACEMENT OF TOPSOIL.

N

SCALE IN FEET

0 150 300 600

DRAFT

Job No / Dwg No:
Last Update:

Golder Associates Tucson, Arizona

CLIENT/PROJECT
BARRICK
BARRICK RESOURCES (USA) - MERCUR MINE
MINE SITE RECLAMATION

TITLE
NORTH MERCUR REGRADING PLAN

DRAWN	MJG	DATE	MAY 1998	JOB NO.	983-2344
CHECKED	TJW	SCALE	1"=300'	DWG. NO./REV. NO.	
REVIEWED	BRB	FILE NO.	2344REGRADE	FIGURE NO.	

REGRADE Complete

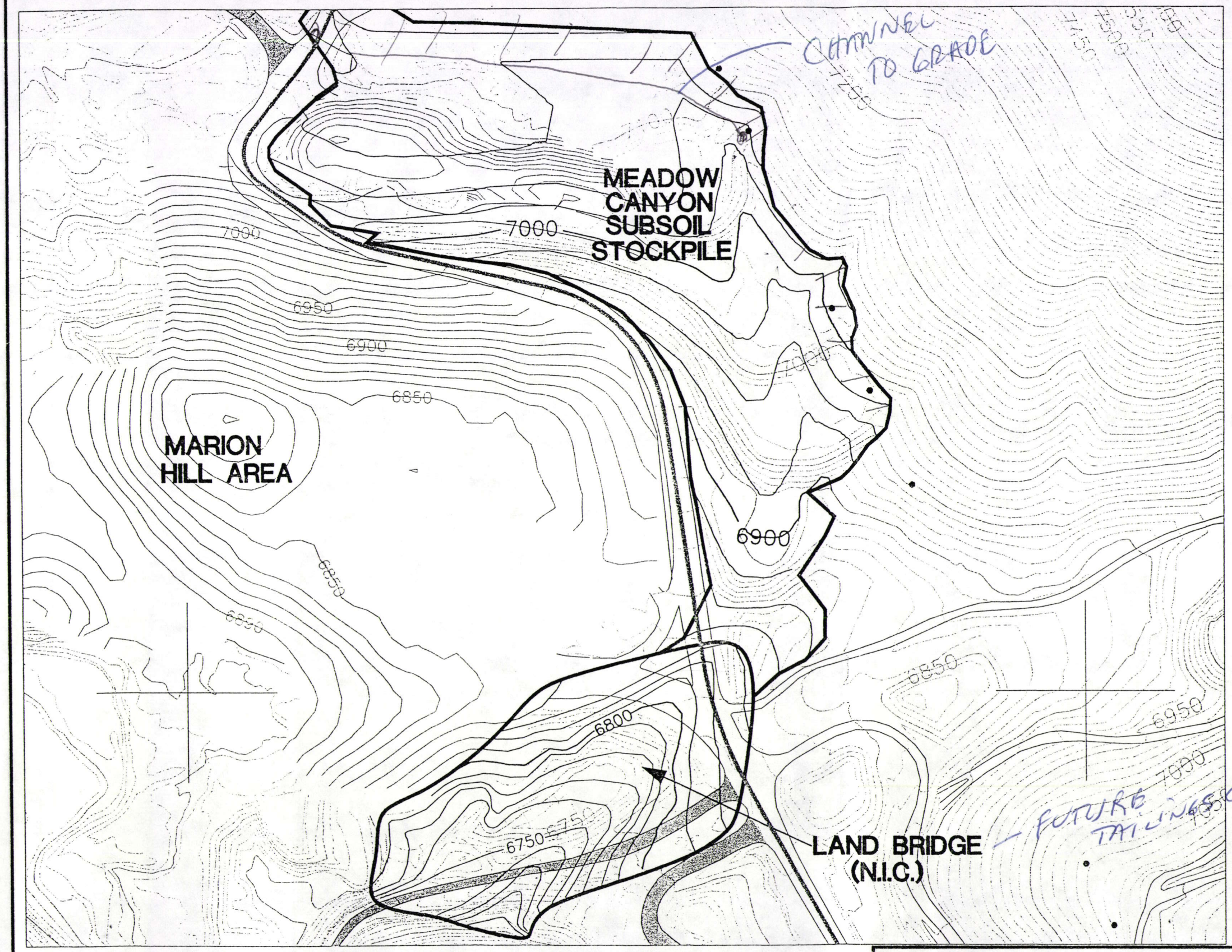

LEGEND

- FENCE
- POWER POLE
- N.I.C. NOT IN CONTRACT
- PERIMETER BOUNDARY OF REGRADED AREA
- 1998 TOPOGRAPHY UPDATE FROM GROUND SURVEY
- 7300 7350 — 1996 AERIAL FLIGHT TOPOGRAPHY
- 7000 — ONGOING REGRADING BEING CONDUCTED BY BARRICK – MERCUR
- 7000 — PROPOSED REGRADING CONTOURS
- ROADS TO BE REGRADED (N.I.C.)
- FUTURE PUBLIC ACCESS ROAD ALIGNMENT
- PROPOSED ALTERNATE COUNTY ACCESS ROAD

NOTES

1. ONLY THOSE ROADS WITHIN THE FOOTPRINT OF THE REGRADE AREAS ARE IN THE INTIAL REGRADING CONTRACT.
2. EXISTING TOPOGRAPHIC INFORMATION PROVIDED BY BARRICK.
3. REGRADED TOPOGRAPHY INDICATES COMMON FILL REGRADE SURFACE PRIOR TO PLACEMENT OF TOPSOIL.

N

SCALE IN FEET

0 150 300 600

DRAFT

Job No / Dwg No:
Last Update:

Golder Associates — Tucson, Arizona

CLIENT/PROJECT — BARRICK

BARRICK RESOURCES (USA) - MERCUR MINE
MINE SITE RECLAMATION

TITLE

MEADOW CANYON DUMP REGRADING PLAN

DRAWN	MJG	DATE	MAY1998	JOB NO.	983-2344
CHECKED	TJW	SCALE	1"=300'	DWG. NO./REV. NO.	
REVIEWED	BRE	FILE NO.	2344REGRADE	FIGURE NO.	

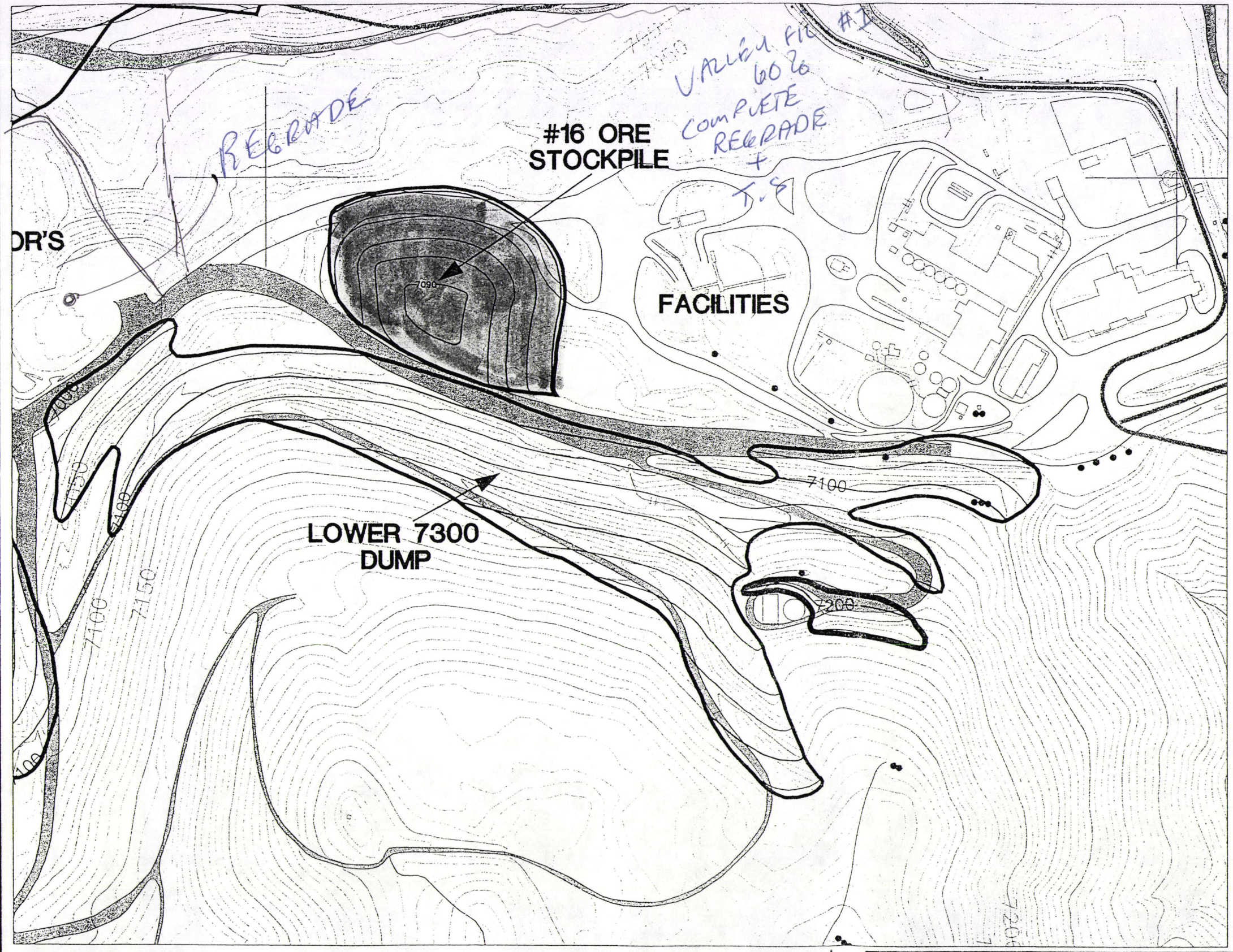

LEGEND

- FENCE
- POWER POLE
- N.I.C. — NOT IN CONTRACT
- PERIMETER BOUNDARY OF REGRADED AREA
- 1998 TOPOGRAPHY UPDATE FROM GROUND SURVEY
- 7300 / 7350 — 1996 AERIAL FLIGHT TOPOGRAPHY
- ONGOING REGRADING BEING CONDUCTED BY BARRICK – MERCUR
- PROPOSED REGRADING CONTOURS
- ROADS TO BE REGRADED (N.I.C.)
- FUTURE PUBLIC ACCESS ROAD ALIGNMENT
- PROPOSED ALTERNATE COUNTY ACCESS ROAD

NOTES

1. ONLY THOSE ROADS WITHIN THE FOOTPRINT OF THE REGRADE AREAS ARE IN THE INTIAL REGRADING CONTRACT.
2. EXISTING TOPOGRAPHIC INFORMATION PROVIDED BY BARRICK.
3. REGRADED TOPOGRAPHY INDICATES COMMON FILL REGRADE SURFACE PRIOR TO PLACEMENT OF TOPSOIL.

N

SCALE IN FEET

0 150 300 600

DRAFT

Job No / Dwg No:
Last Update:

Golder Associates — Tucson, Arizona

CLIENT/PROJECT: BARRICK RESOURCES (USA) - MERCUR MINE
MINE SITE RECLAMATION

BARRICK

TITLE: **LOWER 7300 DUMP REGRADING PLAN**

DRAWN	MJG	DATE	MAY1998	JOB NO.	983-2344
CHECKED	TJW	SCALE	1"=300'	DWG. NO./REV. NO.	
REVIEWED	BRB	FILE NO.	2344REGRADE	FIGURE NO.	

REGRADE Complete

7/17/98

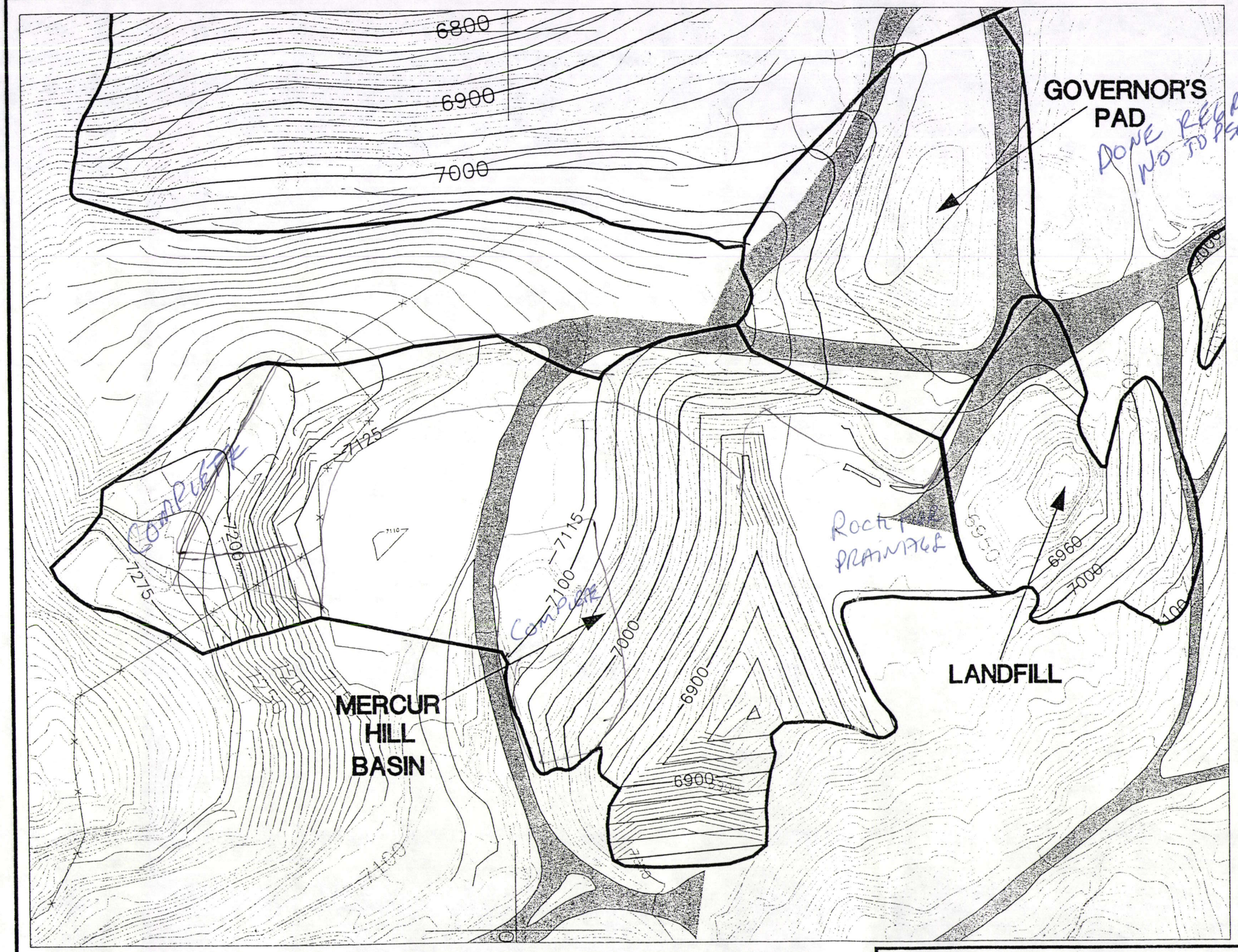

LEGEND

- FENCE
- POWER POLE
- N.I.C. NOT IN CONTRACT
- PERIMETER BOUNDARY OF REGRADED AREA
- 1998 TOPOGRAPHY UPDATE FROM GROUND SURVEY
- 7300 7350 1996 AERIAL FLIGHT TOPOGRAPHY
- 7000 ONGOING REGRADING BEING CONDUCTED BY BARRICK -- MERCUR
- 7000 PROPOSED REGRADING CONTOURS
- ROADS TO BE REGRADED (N.I.C.)
- FUTURE PUBLIC ACCESS ROAD ALIGNMENT
- PROPOSED ALTERNATE COUNTY ACCESS ROAD

NOTES

1. ONLY THOSE ROADS WITHIN THE FOOTPRINT OF THE REGRADE AREAS ARE IN THE INTIAL REGRADING CONTRACT.
2. EXISTING TOPOGRAPHIC INFORMATION PROVIDED BY BARRICK.
3. REGRADED TOPOGRAPHY INDICATES COMMON FILL REGRADE SURFACE PRIOR TO PLACEMENT OF TOPSOIL.

N

SCALE IN FEET

0 150 300 600

DRAFT

Job No / Dwg No:
Last Update:

Golder Associates Tucson, Arizona

CLIENT/PROJECT

BARRICK

BARRICK RESOURCES (USA) - MERCUR MINE
MINE SITE RECLAMATION

TITLE

GOVERNOR'S PAD AREA REGRADING PLAN

DRAWN	MJG	DATE	MAY1998	JOB NO.	983-2344
CHECKED	TJW	SCALE	1"=300'	DWG. NO./REV. NO.	
REVIEWED	BRP	FILE NO.	2344REGRADE	FIGURE NO.	

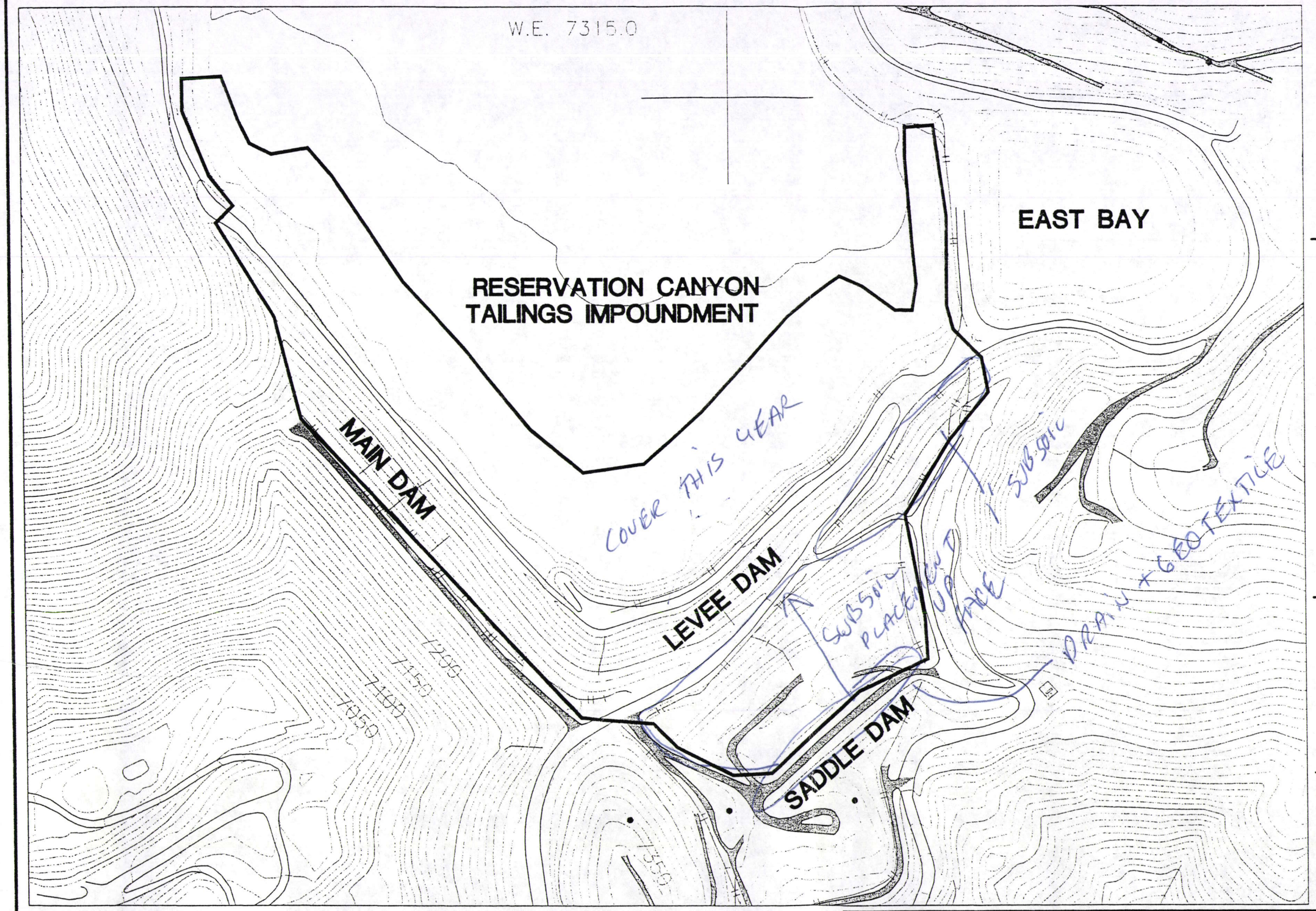

Regrade Complete

1/10"/DAY
200,000 GAL
12-14 GUNS
10-15 GAL/MIN
20% EVAP
50 GPD

LEGEND

- FENCE
- POWER POLE
- N.I.C. NOT IN CONTRACT
- PERIMETER BOUNDARY OF REGRADED AREA
- 1998 TOPOGRAPHY UPDATE FROM GROUND SURVEY
- 1996 AERIAL FLIGHT TOPOGRAPHY
- ONGOING REGRADING BEING CONDUCTED BY BARRICK – MERCUR
- PROPOSED REGRADING CONTOURS
- ROADS TO BE REGRADED (N.I.C.)
- FUTURE PUBLIC ACCESS ROAD ALIGNMENT
- PROPOSED ALTERNATE COUNTY ACCESS ROAD

NOTES

1. ONLY THOSE ROADS WITHIN THE FOOTPRINT OF THE REGRADE AREAS ARE IN THE INTIAL REGRADING CONTRACT.
2. EXISTING TOPOGRAPHIC INFORMATION PROVIDED BY BARRICK.
3. REGRADED TOPOGRAPHY INDICATES COMMON FILL REGRADE SURFACE PRIOR TO PLACEMENT OF TOPSOIL.

N

7/14/98

SCALE IN FEET
0 150 300 600

DRAFT

Job No / Dwg No:
Last Update:

Golder Associates
Tucson, Arizona

CLIENT/PROJECT
BARRICK
BARRICK RESOURCES (USA) - MERCUR MINE
MINE SITE RECLAMATION

TITLE
RESERVATION CANYON TAILINGS RECLAMATION PLAN

DRAWN	MJG	DATE	MAY 1998	JOB NO.	983-2344
CHECKED	TJW	SCALE	1"=300'	DWG. NO./REV. NO.	
REVIEWED	BRB	FILE NO.	2344REGRADE	FIGURE NO.	

SUGAR SHACK QUARRY

AREA 2 DAMS (N.I.C.)

AREA 2 ACCESS ROAD (N.I.C.)

VALLEY FILL LEACH AREA NO. 2

#16 ORE STOCKPILE

W.E. 7021.0

LEGEND

- FENCE
- POWER POLE
- N.I.C. NOT IN CONTRACT
- PERIMETER BOUNDARY OF REGRADED AREA
- 1998 TOPOGRAPHY UPDATE FROM GROUND SURVEY
- 1996 AERIAL FLIGHT TOPOGRAPHY
- ONGOING REGRADING BEING CONDUCTED BY BARRICK – MERCUR
- PROPOSED REGRADING CONTOURS
- ROADS TO BE REGRADED (N.I.C.)
- FUTURE PUBLIC ACCESS ROAD ALIGNMENT
- PROPOSED ALTERNATE COUNTY ACCESS ROAD

NOTES

1. ONLY THOSE ROADS WITHIN THE FOOTPRINT OF THE REGRADE AREAS ARE IN THE INTIAL REGRADING CONTRACT.
2. EXISTING TOPOGRAPHIC INFORMATION PROVIDED BY BARRICK.
3. REGRADED TOPOGRAPHY INDICATES COMMON FILL REGRADE SURFACE PRIOR TO PLACEMENT OF TOPSOIL.

N

7/14/98

SCALE IN FEET

0 150 300 600

DRAFT

Job No / Dwg No:
Last Update:

Golder Associates Tucson, Arizona

CLIENT/PROJECT

BARRICK

BARRICK RESOURCES (USA) - MERCUR MINE
MINE SITE RECLAMATION

TITLE

AREA 2 REGRADING PLAN

DRAWN	MJG	DATE	MAY 1998	JOB NO.	983-2344
CHECKED	TJW	SCALE	1"=300'	DWG. NO./REV. NO.	
REVIEWED	BRB	FILE NO.	2344REGRADE	FIGURE NO.	