S0450068
CC: Leslie
Rec'd 12/4/08

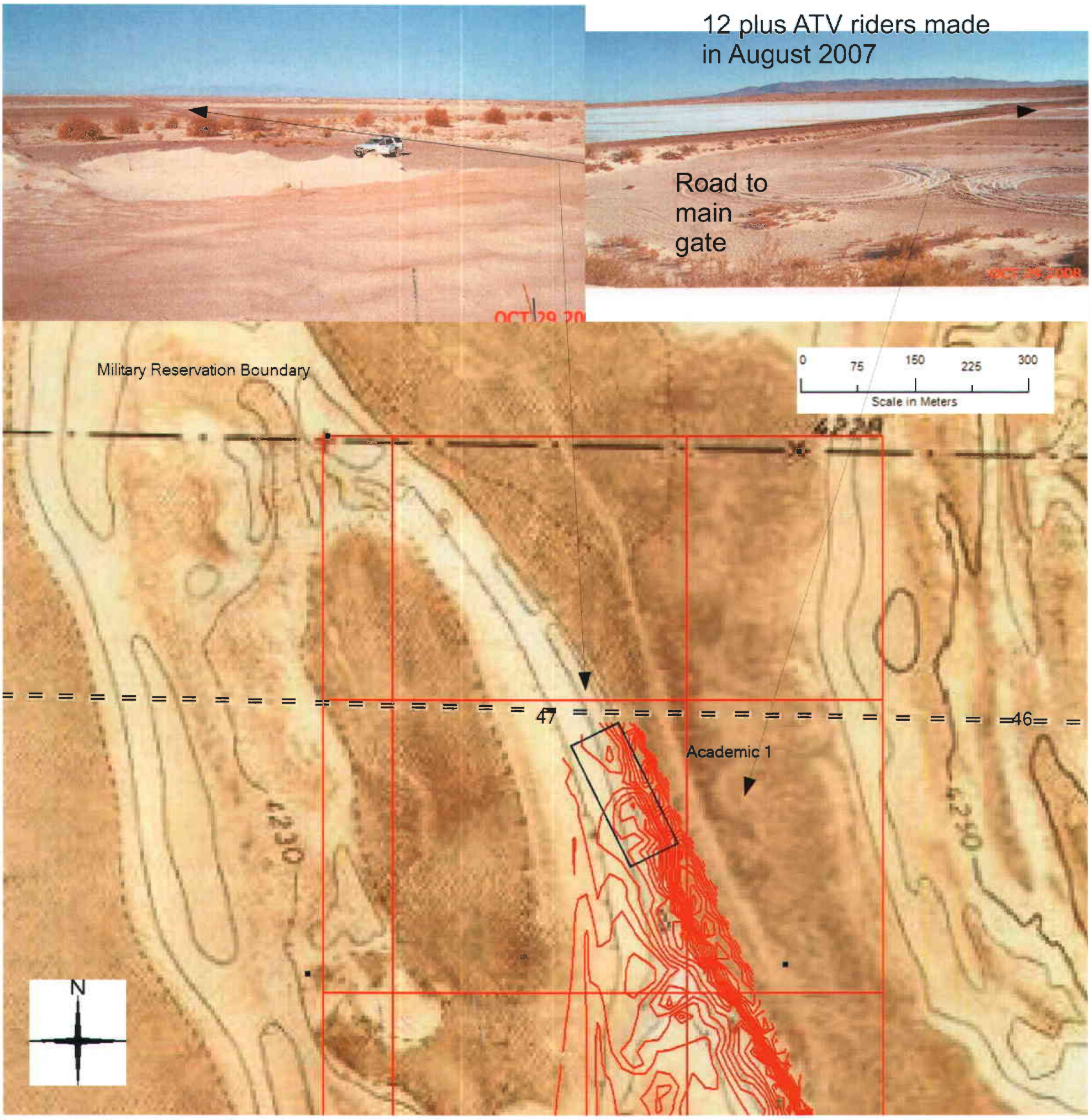

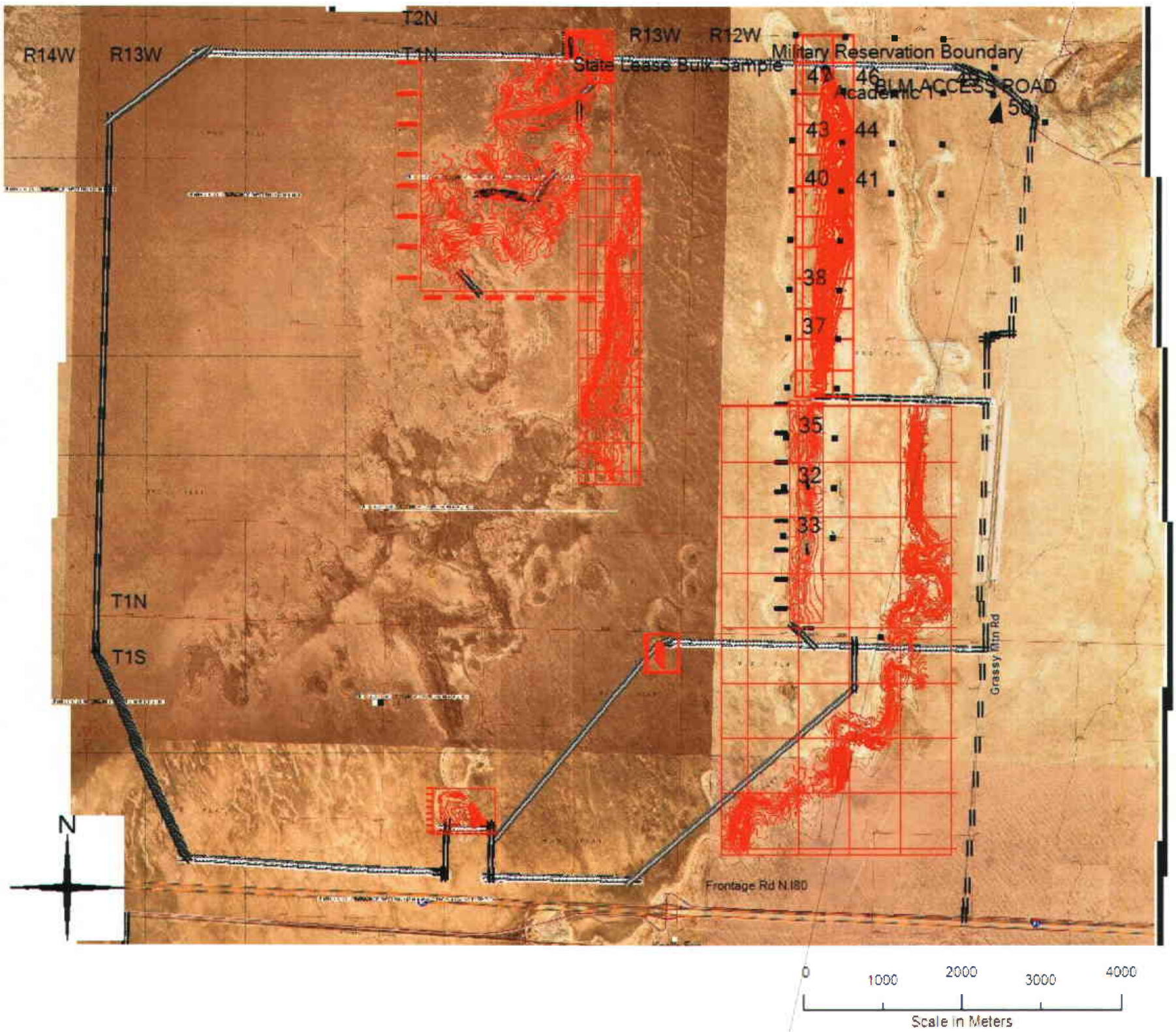
T2N
R14W
R13W
T1N
R13W
R12W
Military Reservation Boundary
State Lease Bulk Sample
BLM ACCESS ROAD
Academic 1
46
43
44
40
41
38
37
35
32
33
T1N
T1S
Grassy Mtn Rd
N
Frontage Rd N.I80
0
1000
2000
3000
4000
Scale in Meters

OCT 29 2008

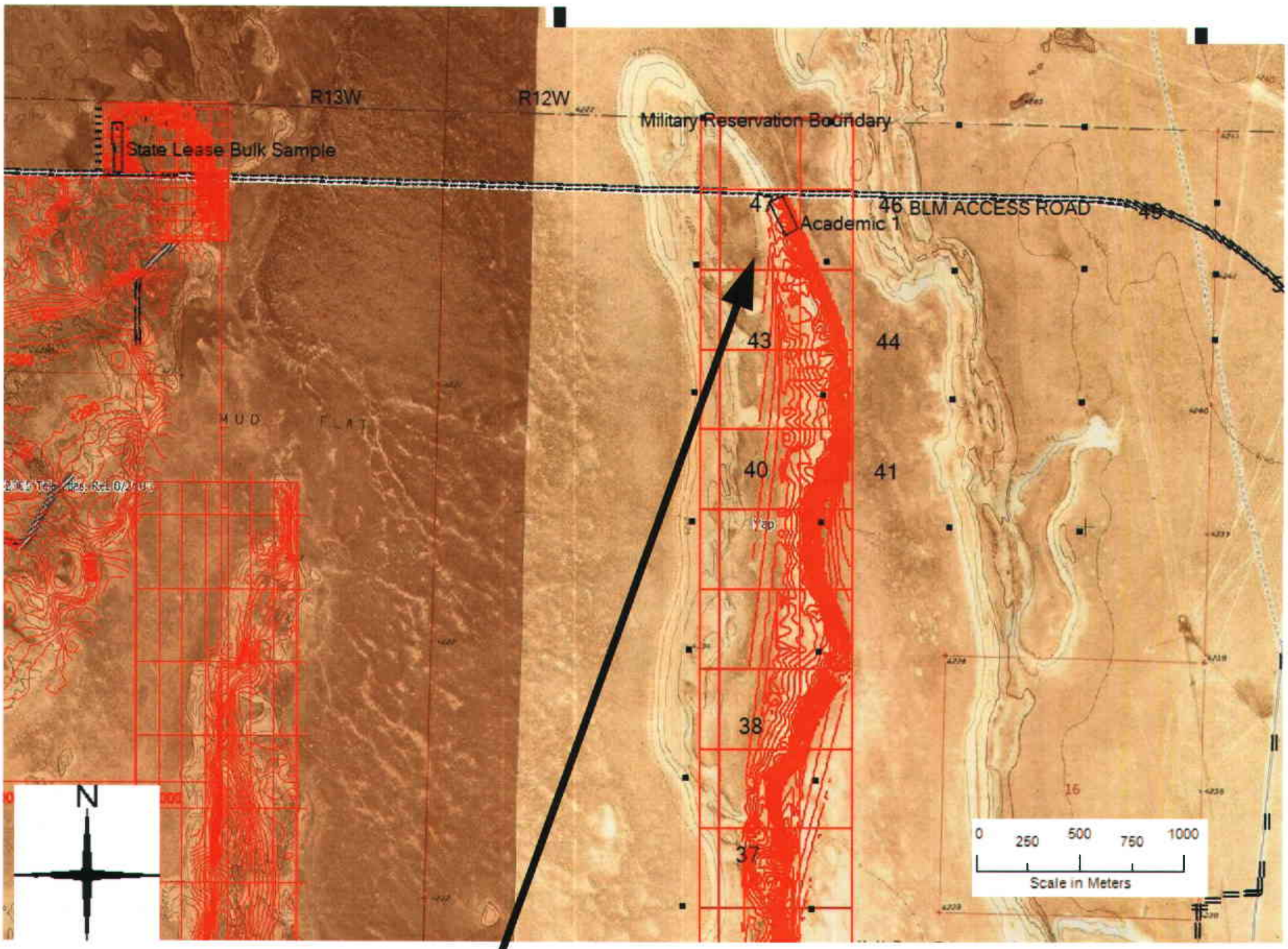

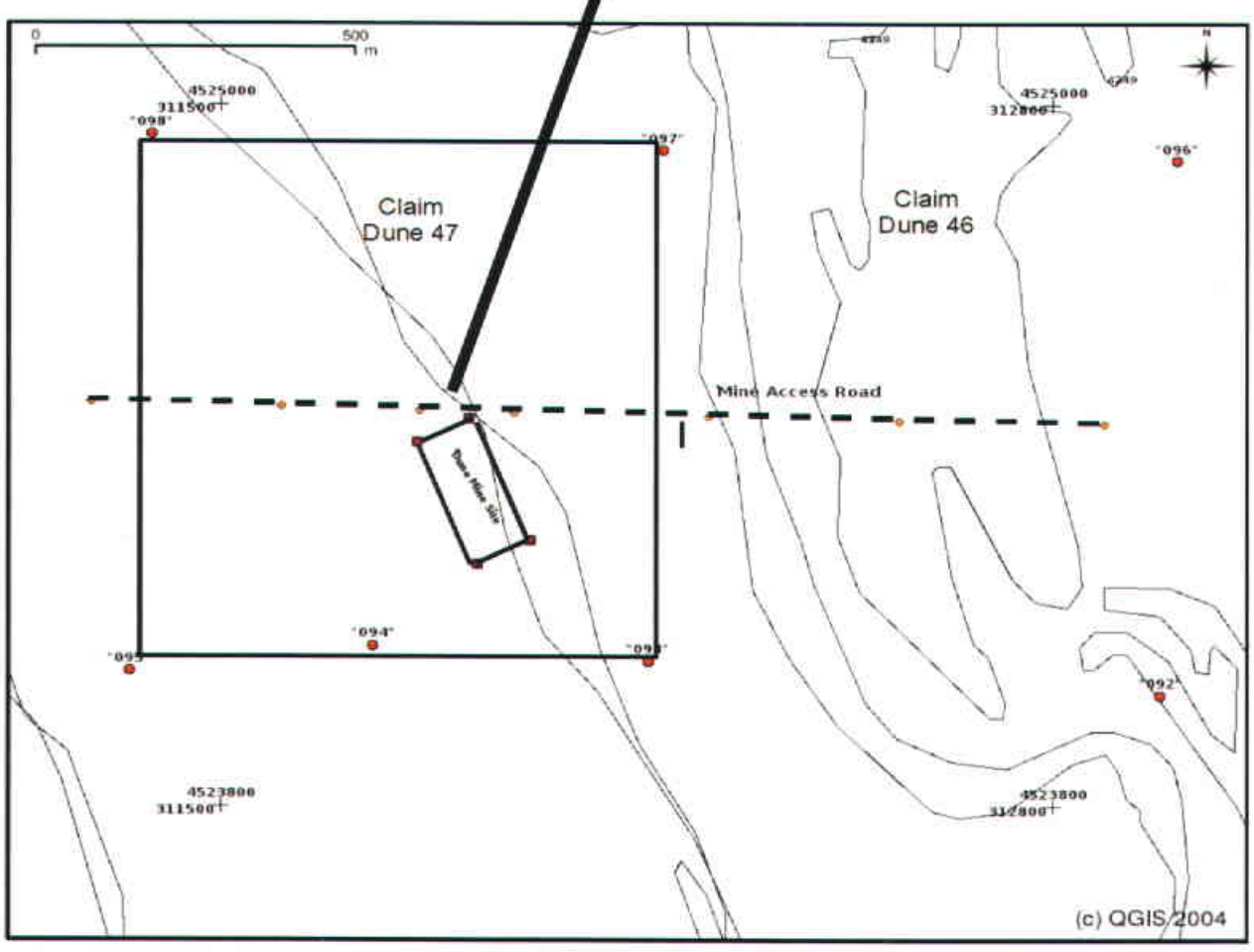

Dune Project at Knolls, Utah

Bonneville Salt Flats (East)
Topographic Basemap

Five Acre Mining Permit Area

Claim Corners

Access Road Location

RE Miller B.Eng. Sci..
RD Hildebrand State of Washington
Geologist & Hydrogeologist
License 1908
David Morris Geologist

Jan 3, 2007

OCT 29 2008