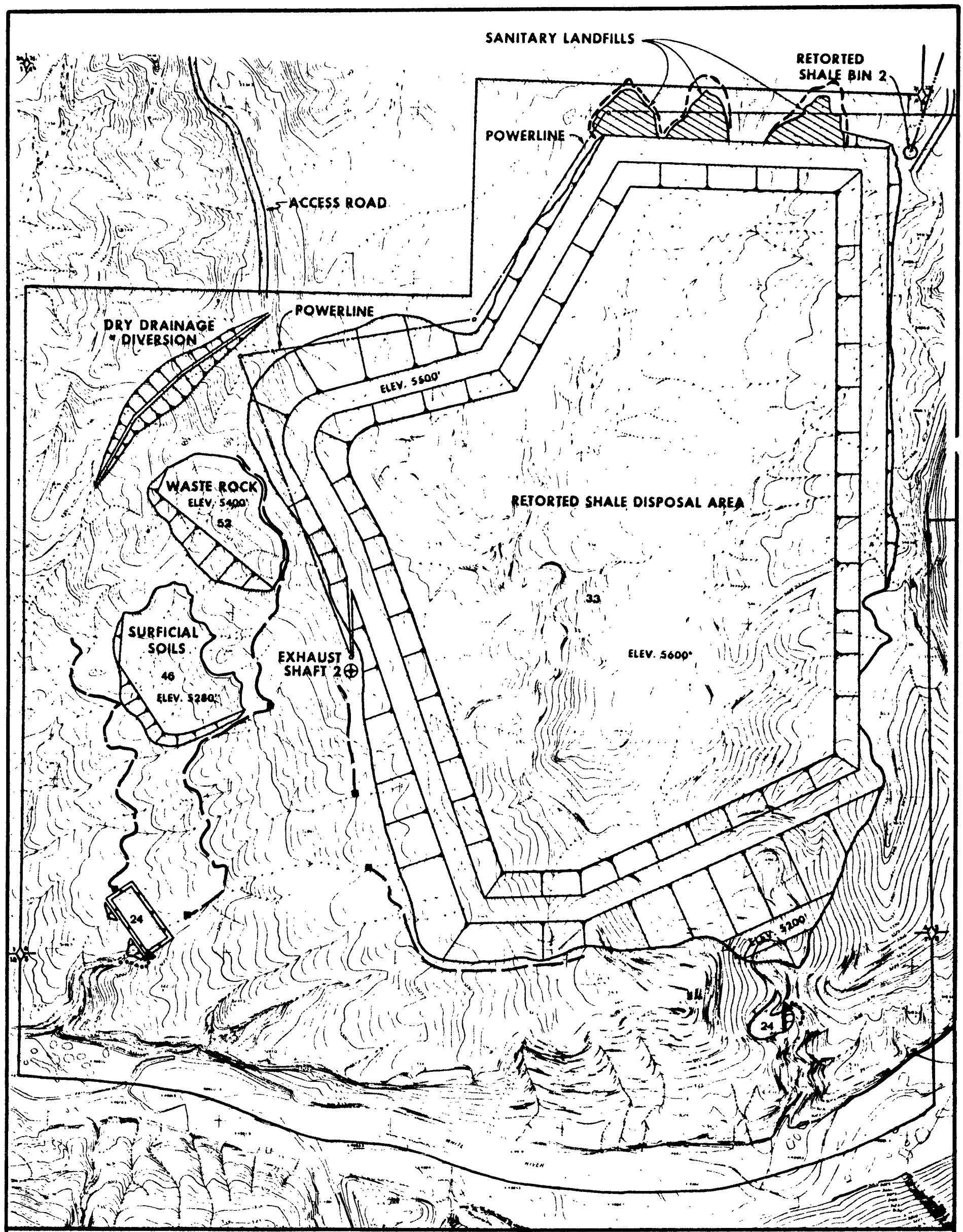

PROPERTY BOUNDARY
EXHAUST SHAFT
COLLECTION CHANNEL
POWERLINE
EMERGENCY SPILLWAY

N

0 400 800 1200 FEET

PARAHO-UTE PROJECT

SURFACE RUNOFF CONTROL PLAN
RETORTED SHALE DISPOSAL AREA

FIGURE 1

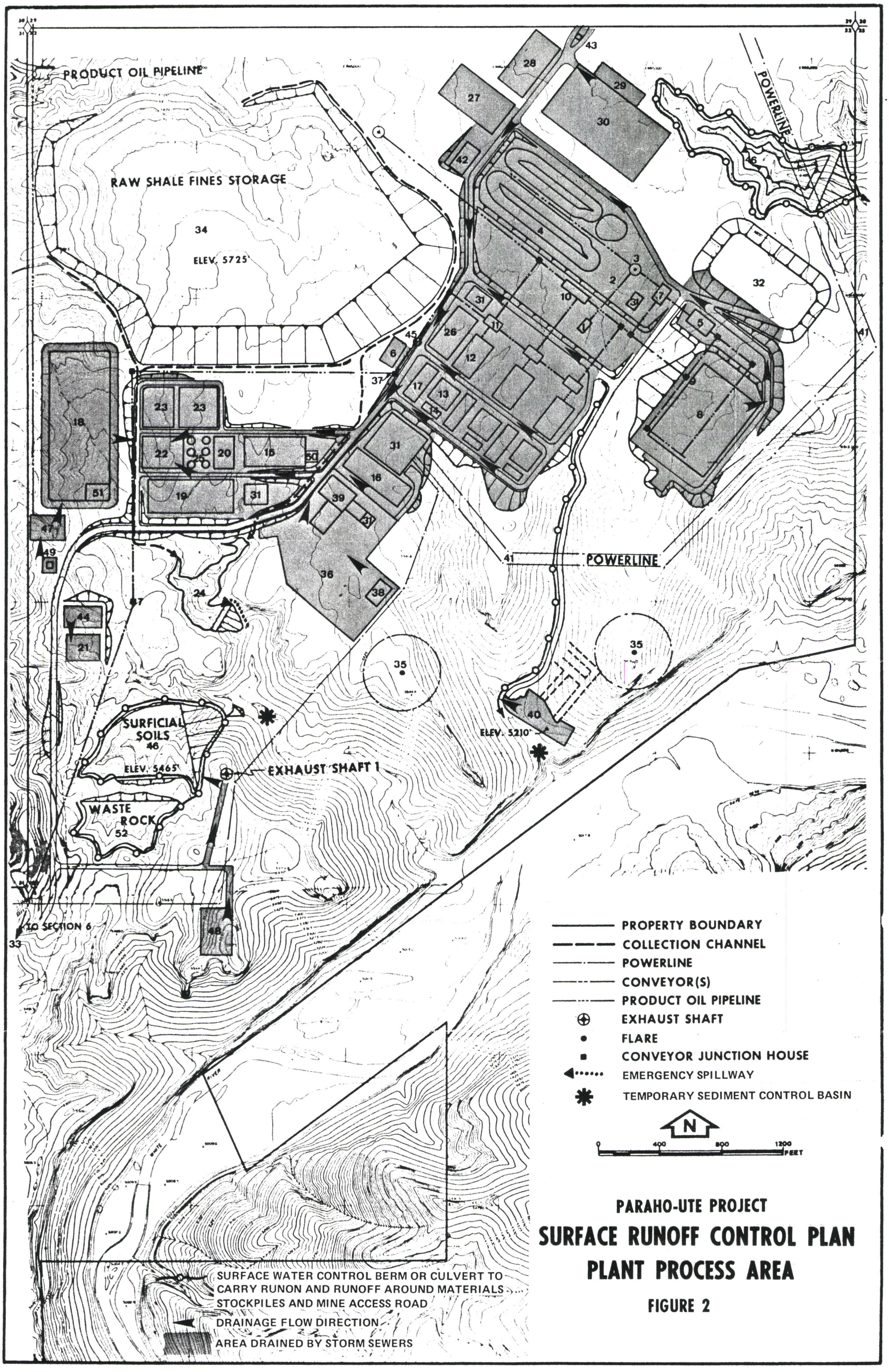

PARAHO-UTE PROJECT

SURFACE RUNOFF CONTROL PLAN

PLANT PROCESS AREA

FIGURE 2

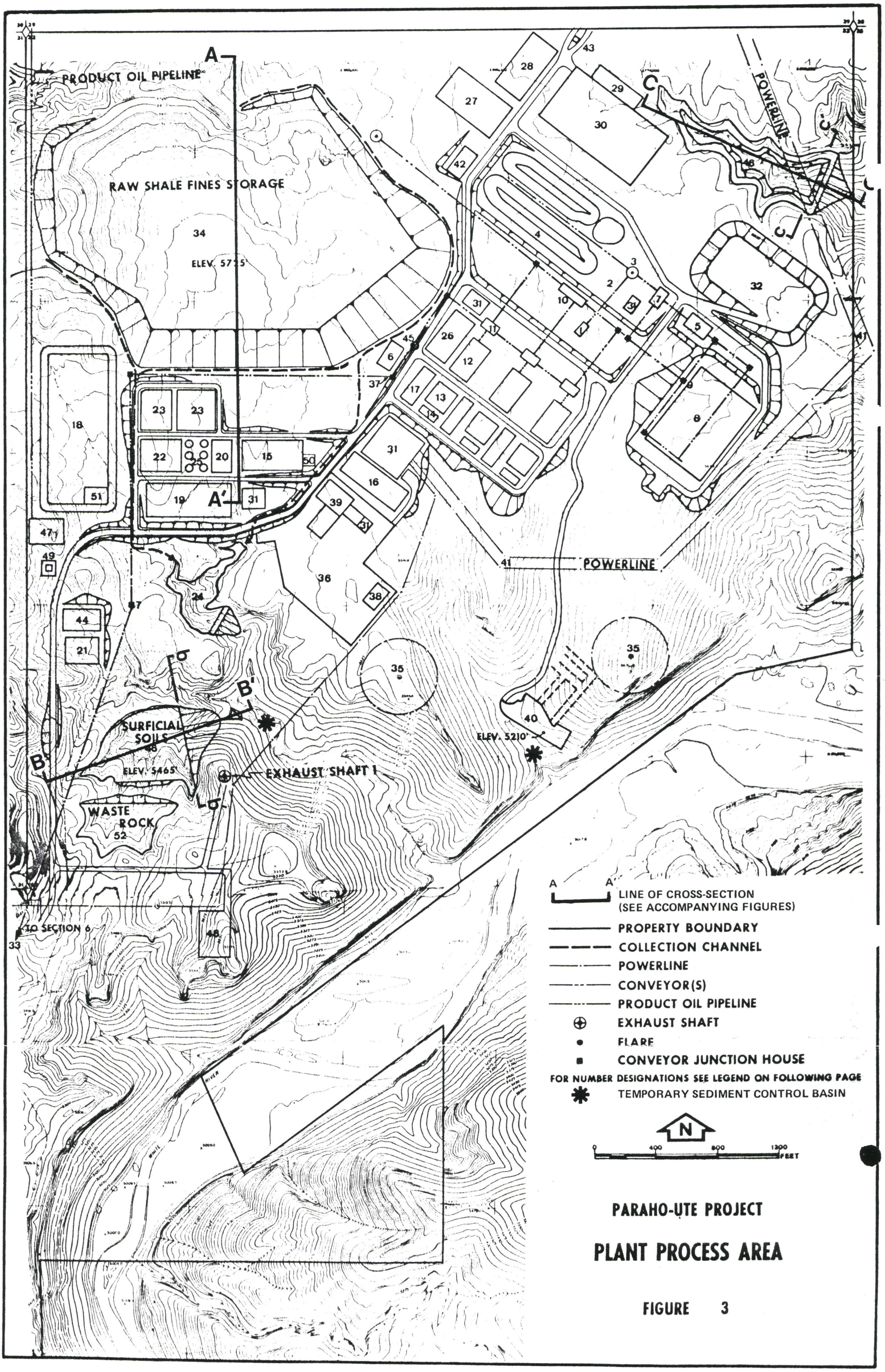

PARAHO-UTE PROJECT

PLANT PROCESS AREA

FIGURE 3

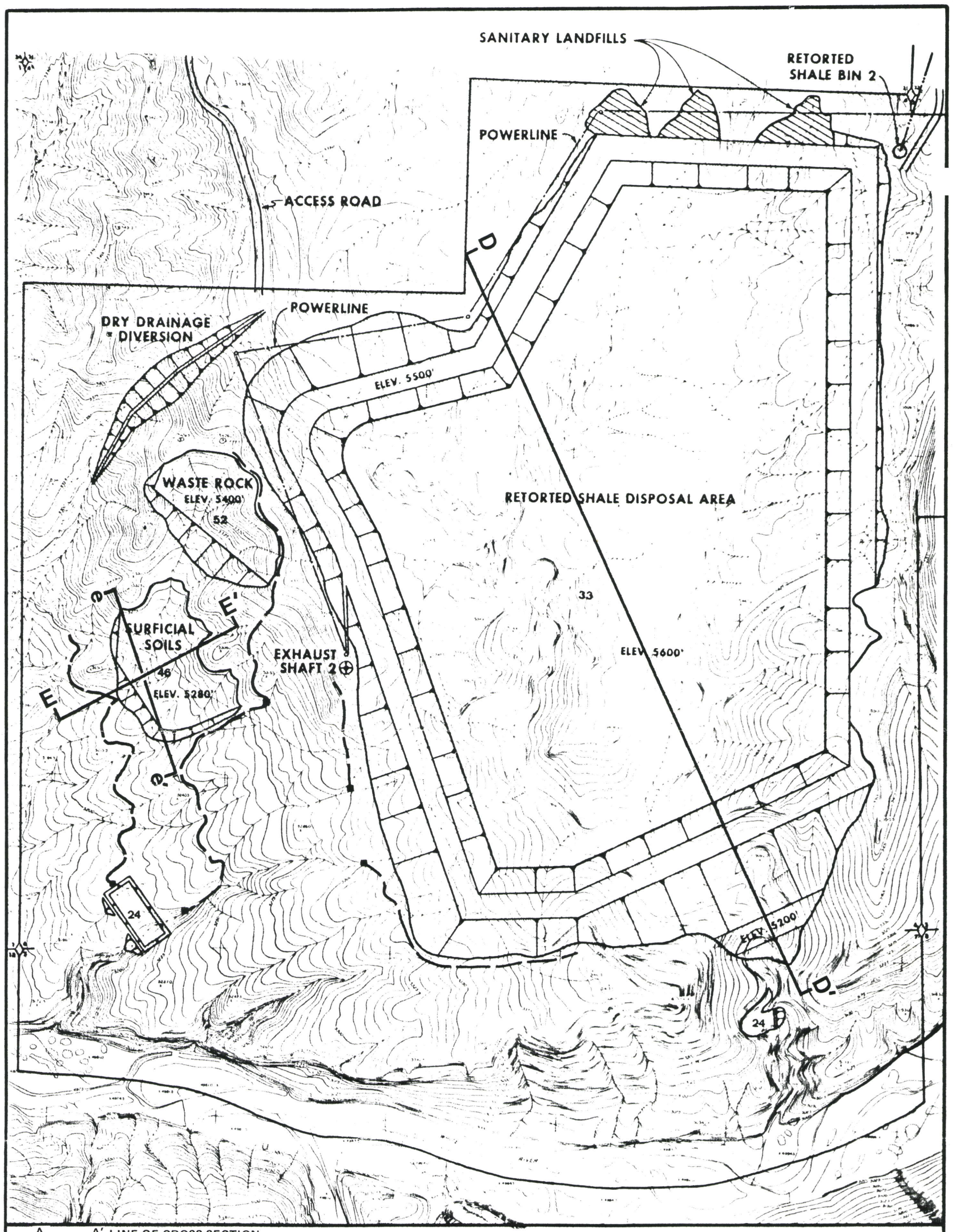

PARAHO-UTE PROJECT

RETORTED SHALE DISPOSAL AREA

FIGURE 4

2 of 2

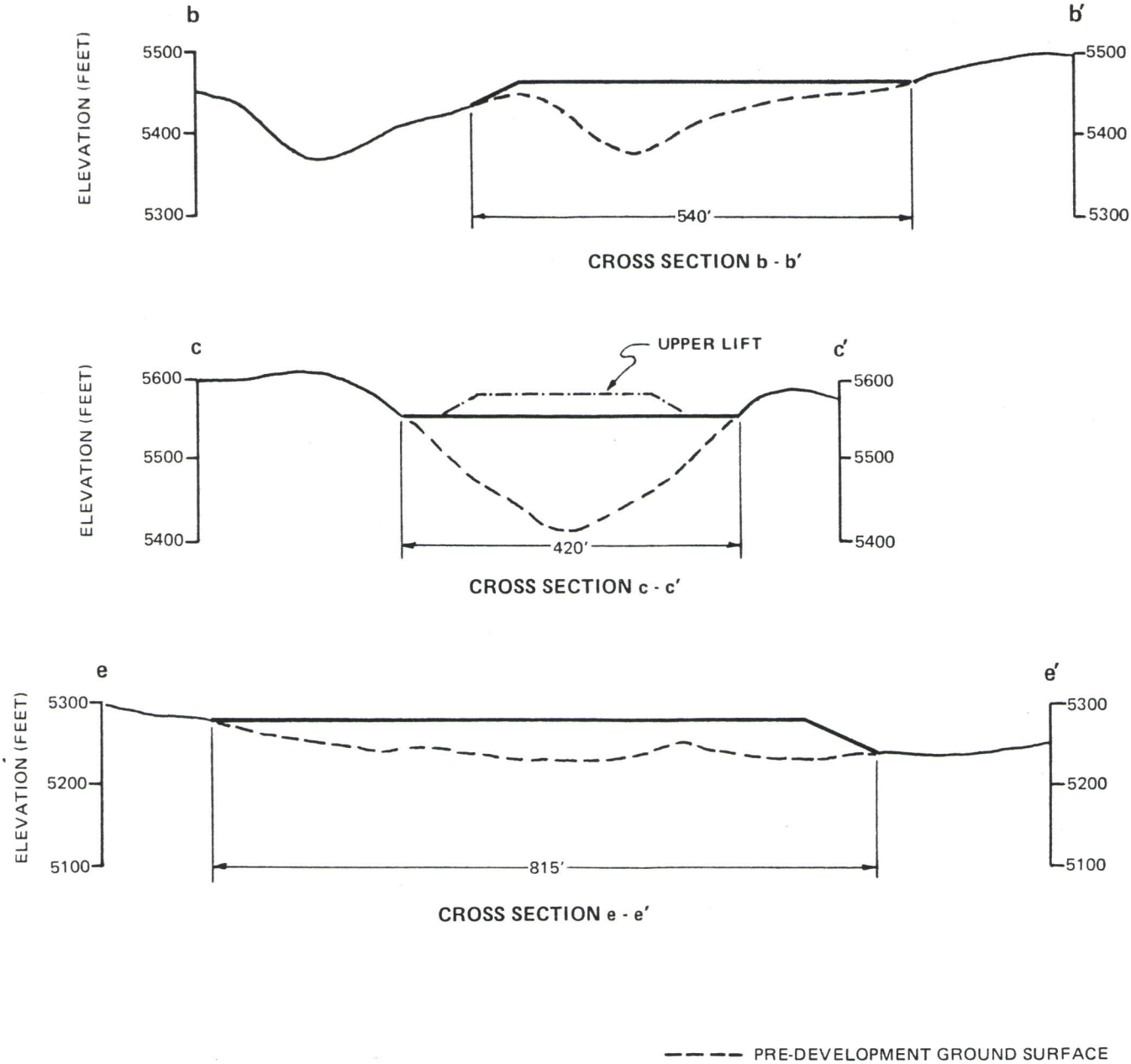

Figure 5

SURFICIAL SOILS STORAGE PILES

SCALE: 1″ = 200′