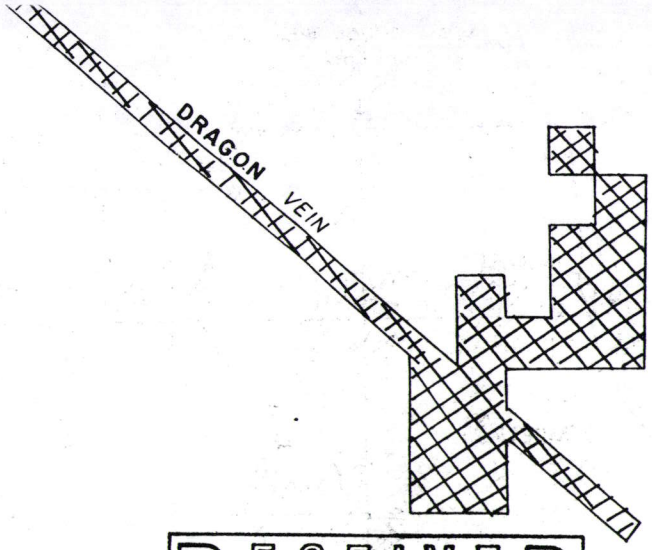

RECEIVED
JUN - 7 2000
DIV. OF OIL, GAS & MINING

OMPANY
08
0

M/047/010
-SEE MAP FOLDER
FOR THIS OVERSIZE MAP

LEGEND

..... PROPERTY UNDER CONTROL OF CHEVRON RESOURCES COMPANY.

NOTE: ALL AREAS ARE APPROXIMATE

Chevron

Chevron Resources Company
Vernal Phosphate Operations

AMERICAN GILSONITE BONANZA OPERATION

MAP 2

11-22-83
revised 2-12-85

1: 100,000

DNZ

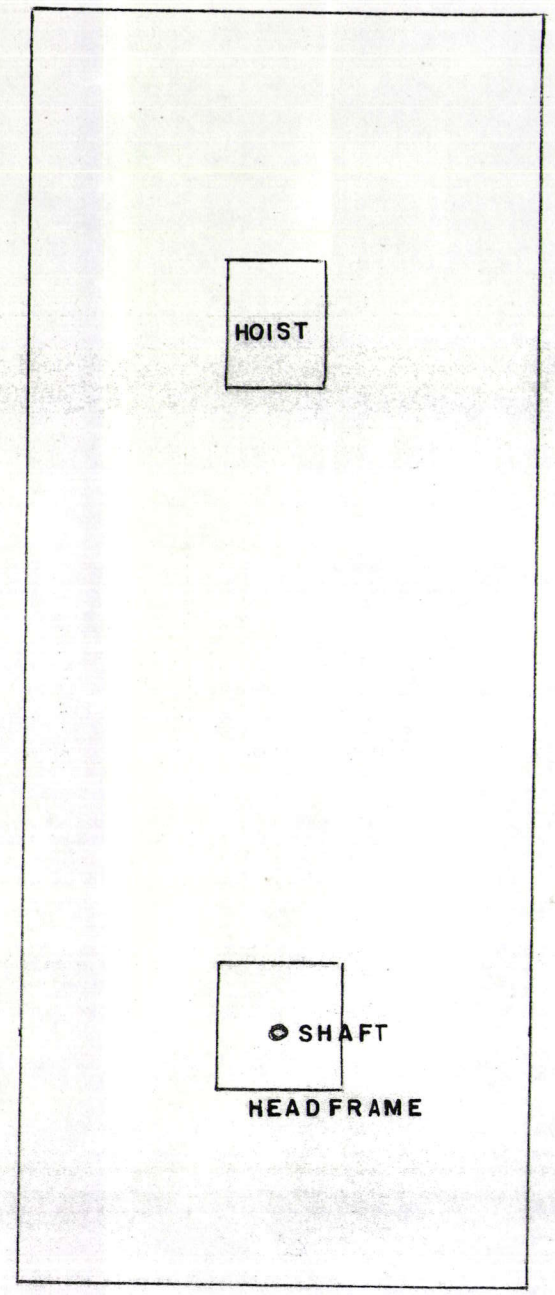

RECEIVED
JUN - 7 2000
DIV. OF OIL, GAS & MINING

REVISIONS

DR _____ CH. _____
DR APP. _____
ENGR. _____
OPR'G. DEPT. _____ APPROVED
ENG'R. DEPT. _____

AMERICAN GILSONITE COMPANY

SCALE 1" = 30' DATE _____

TYPICAL ESCAPEWAY SITE

W.O. _____
S.O. _____

Printed in U.S.A.

GO-580-BB (CD-4-71)

RECEIVED
JUN - 7 2000
DIV. OF OIL, GAS & MINING

I-12 AMENDMENT

TYPICAL ESCAPEWAY

M/047/010

AMERICAN GILSONITE

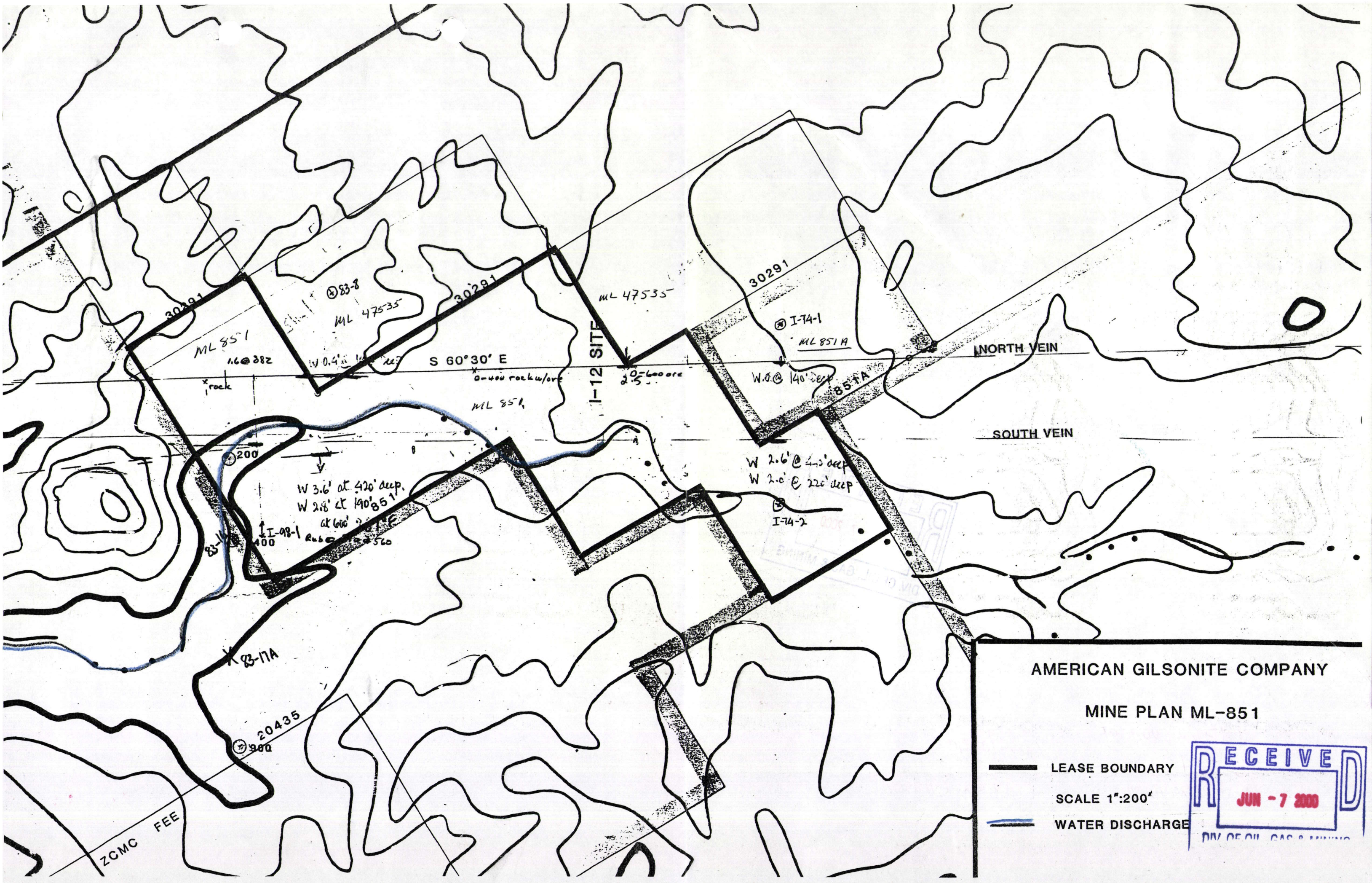
AMERICAN GILSONITE COMPANY
MINE PLAN ML-851
LEASE BOUNDARY
SCALE 1":200'
WATER DISCHARGE
RECEIVED
JUN - 7 2000
DIV OF OIL, GAS & MINING
I-12 SITE
NORTH VEIN
SOUTH VEIN
S 60°30' E
30291
ML 851
ML 47535
ML 851A
I-74-1
I-74-2
83-8
83-17A
I-08-1
20435
ZCMC FEE

RECEIVED
JUN - 7 2000
DIV. OF OIL, GAS & MINING

I-12 AMENDMENT
ML-851
WATER DISCHARGE

M/047/010

AMERICAN GILSONITE

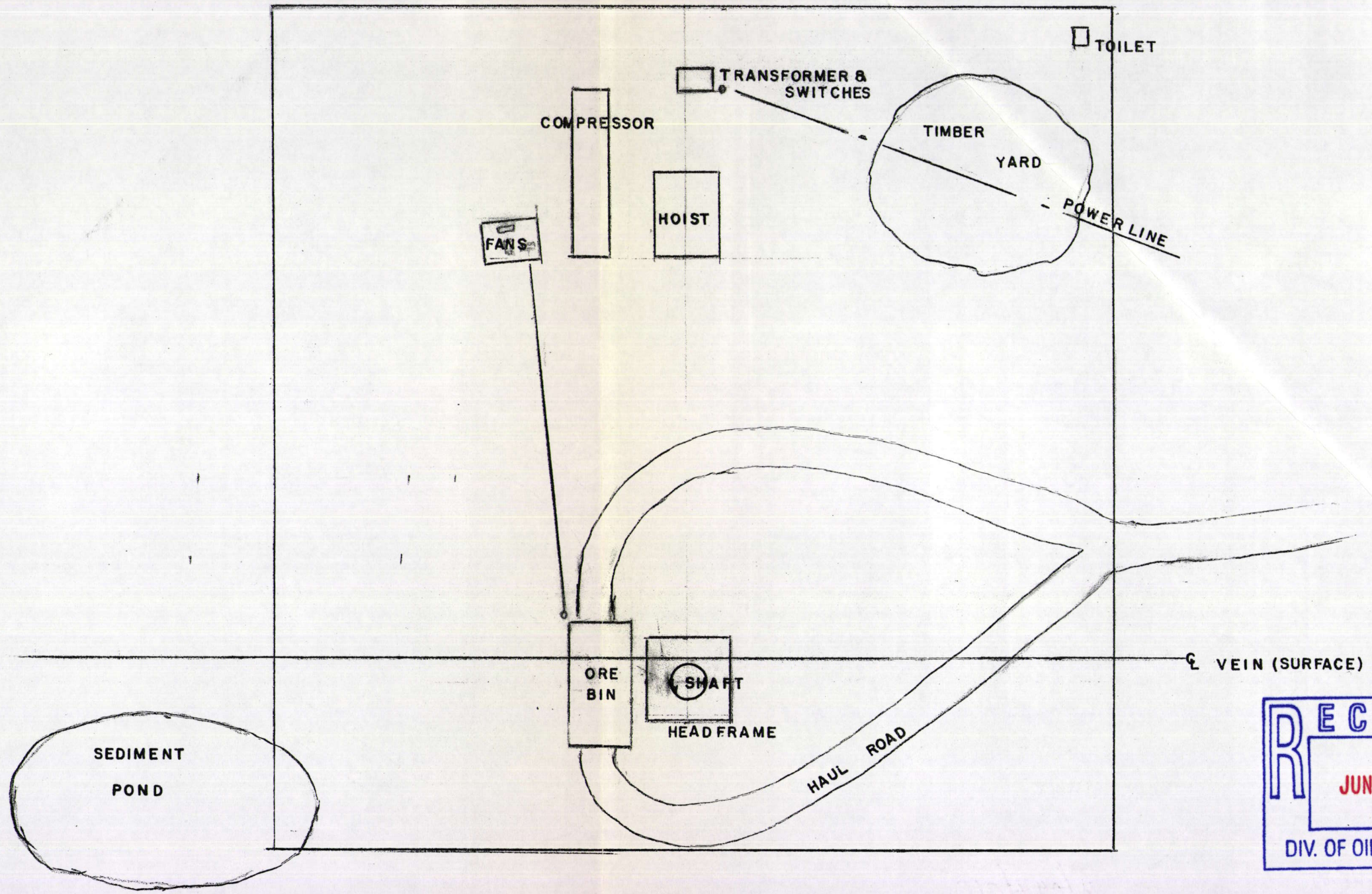

RECEIVED
JUN - 7 2000
DIV. OF OIL, GAS & MINING

REVISIONS

DR ____ CH. ____
DR APP. ____
ENGR. ____
OPR'G. DEPT. ____ APPROVED
ENG'R. DEPT. ____

AMERICAN GILSONITE COMPANY

SCALE 1" = 30' DATE ____

I-12 MINESITE
TYPICAL MINE SITE

W.O. ____
S.O. ____

Printed in U.S.A. GO-580-BB (CD-4-71)

I-12 AMENDMENT
TYPICAL MINESITE

M/047/010
AMERICAN GILSONITE