RECEIVED
NOV 29 2002
DIV. OF OIL, GAS & MINING

PRE-DESIGN CONFERENCE
UTAH DEPARTMENT OF ENVIRONMENTAL QUALITY

Date: Aug 20 2002

Company Name: Oil Tech Inc
435-689-0921

NAME	ORGANIZATION	PHONE NUMBER	E-MAIL ADDRESS
Sonja Wallace	DEQ/Pollution Prevention	536-4477	Swallace@Utah.Gov
Jon Parry	DEQ/DSHW	538-6780	JParry@Utah.Gov
Blaine Zwahlen	Oil Tech, Inc. Rep.	296-8211	BZwahlen@msn.com
Roland Heath	Oil Tech Inc	435-789-0921	heath@casilink.com
Philip Griffin	DEQ/Radiation Control	536-4250	pgriffin@utah.gov
Steven Thirriot	DEQ/DERR	536-4107	sthirriot@utah.gov
Tim Blanchard	DEQ/DAQ	801 536-4057	TBLANCHARD@Utah.Gov
Tim DeJulis	DEQ/DAQ-NSR TRIBAL ISSUES	801-536-4012	TDEJULIS@UTAH.GOV
Sean Warner	DEQ/UST	536-4163	SDwarner@utah.gov
Kyle Stoff	Div. Water Quality	538-6073	lstoff@utah.gov
John Blake	Trust Lands	538-5152	jblake@utah.gov
Ray VanCo	DEQ/DSHW	538-6879	rvanos@utah.gov
Paul Baker	DNR/OGM	538-5261	paulbaker@utah.gov
Les Prall	DCED	801 538-8804	lprall@utah.gov

file 5/047/076

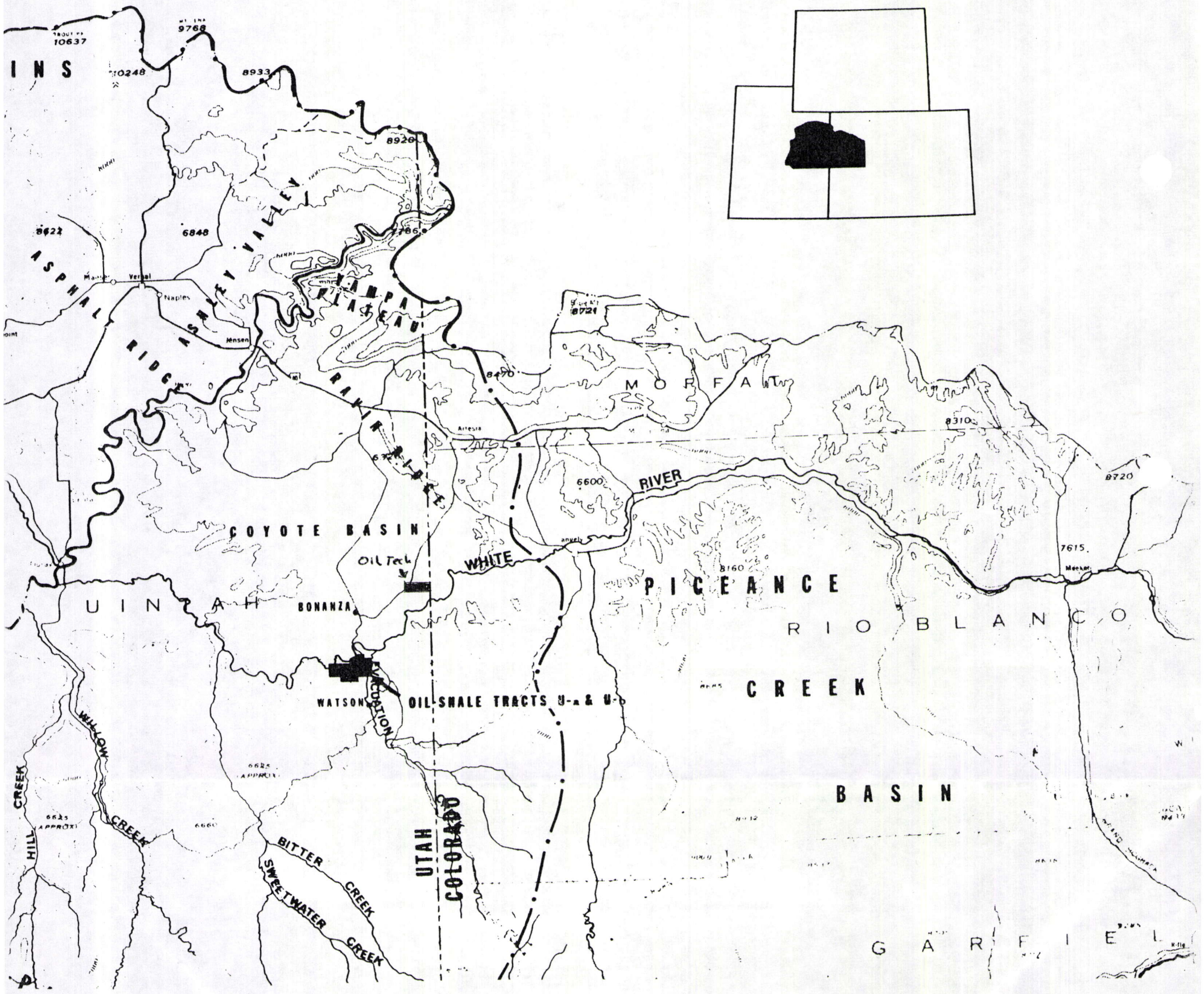

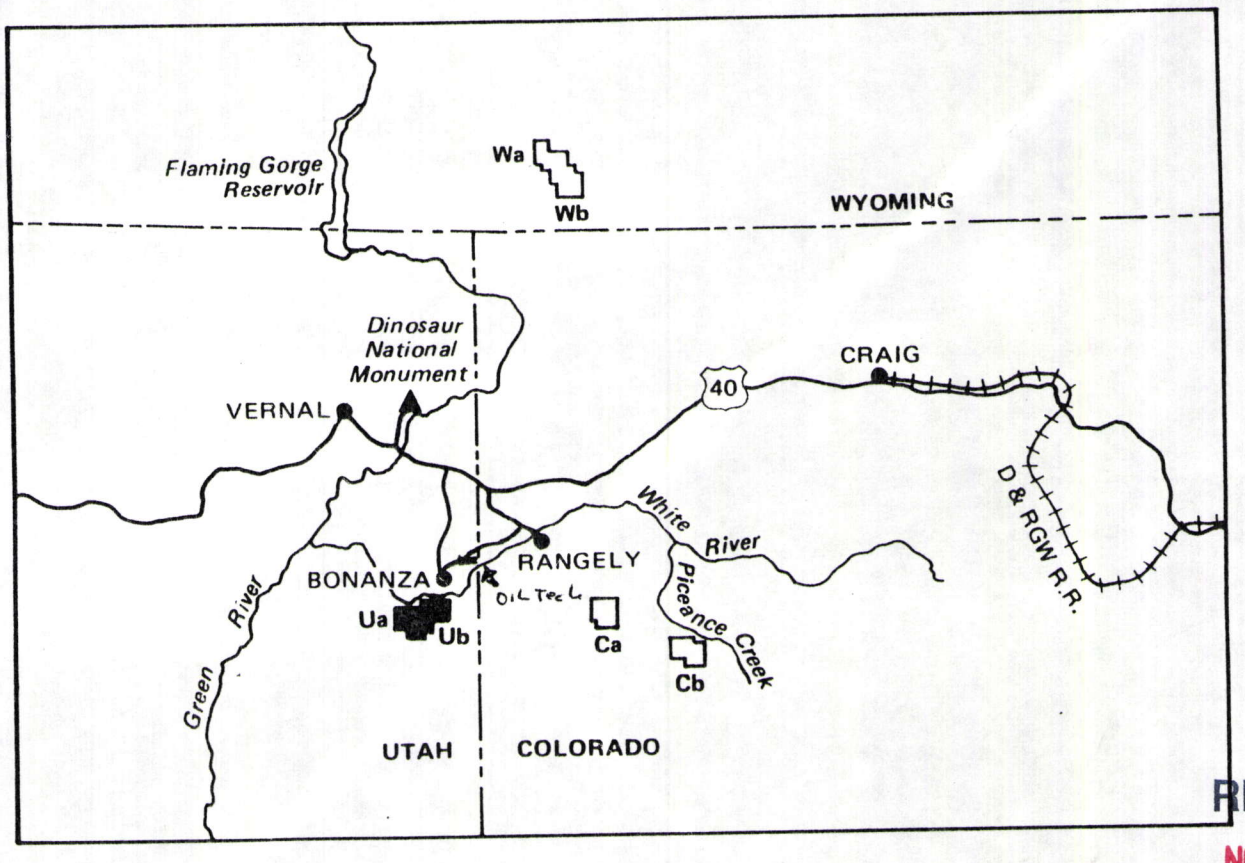

Figure 1.5-1 LOCATION OF TRACTS Ua AND Ub

RECEIVED
NOV 29 2002
DIV. OF OIL, GAS & MINING
RECEIVED
NOV 29 2002
DIV. OF OIL, GAS & MINING

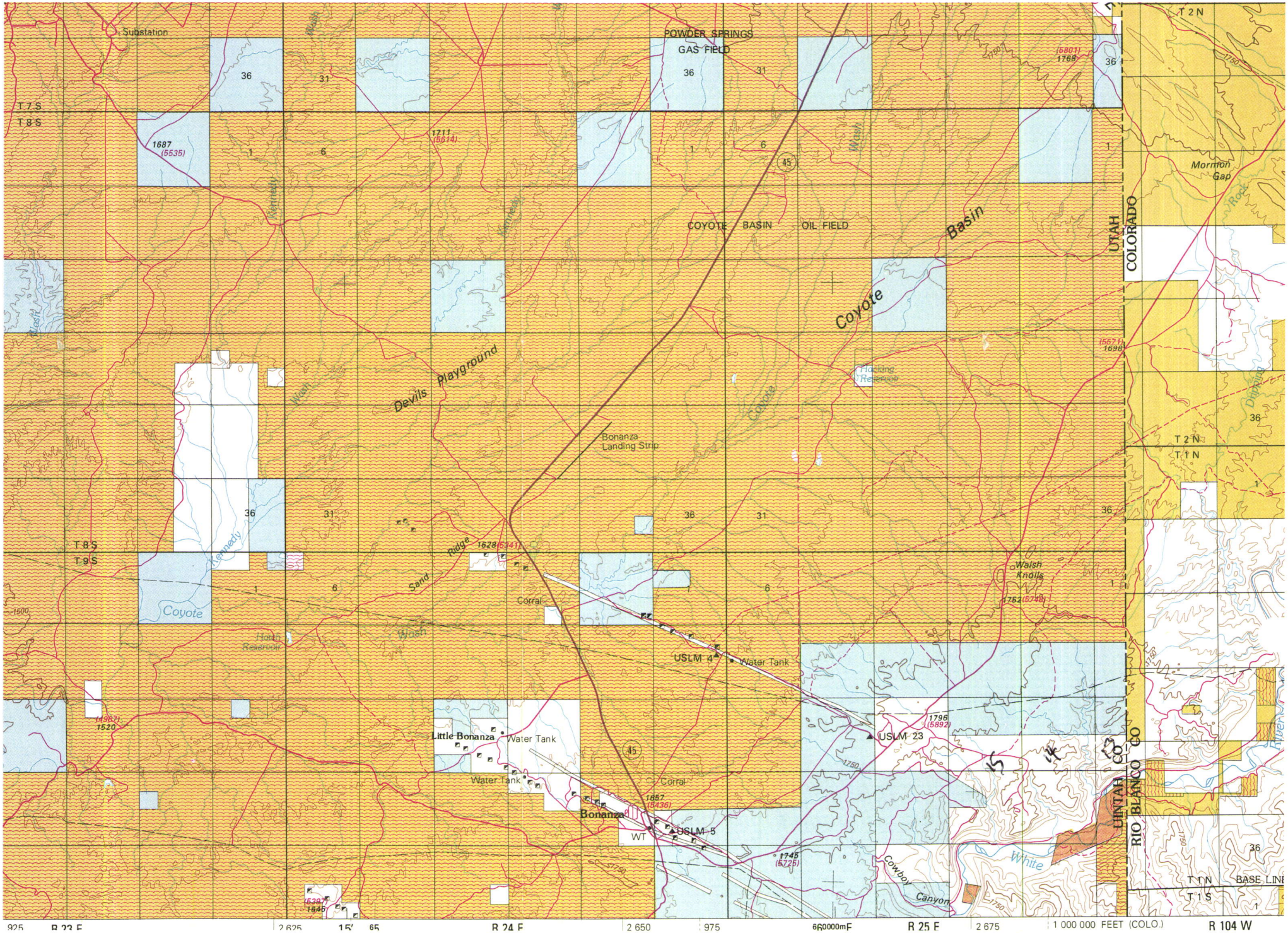

Substation
POWDER SPRINGS GAS FIELD
COYOTE BASIN OIL FIELD
Coyote Basin
Devils Playground
Bonanza Landing Strip
Sand Ridge
Corral
Walsh Knolls
Mormon Gap
Little Bonanza
Water Tank
Bonanza
WT
USLM 4
USLM 5
USLM 23
Cowboy Canyon
White
Coyote
Wash
Kennedy
Hacking Reservoir
Hatch Reservoir
UTAH
COLORADO
UINTAH CO
RIO BLANCO CO
T 7 S
T 8 S
T 9 S
T 2 N
T 1 N
T 1 S
BASE LINE
R 23 E
R 24 E
R 25 E
R 104 W
1 000 000 FEET (COLO.)

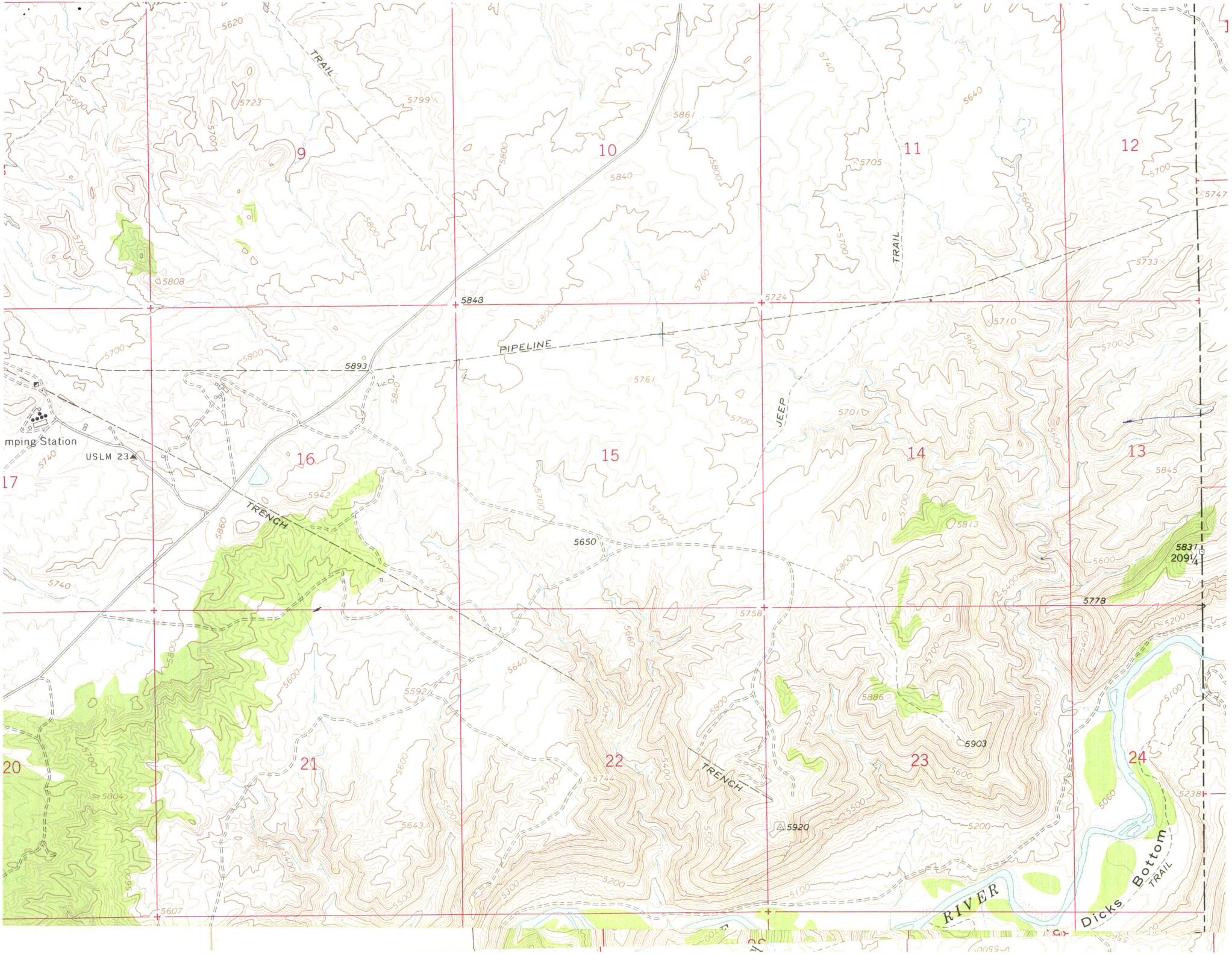

TRAIL
PIPELINE
JEEP
TRAIL
TRENCH
TRENCH
RIVER
Dicks Bottom
TRAIL
mping Station
USLM 23
9
10
11
12
13
14
15
16
17
20
21
22
23
24
5843
5893
5650
5778
5903
5920
5831
209 1/4

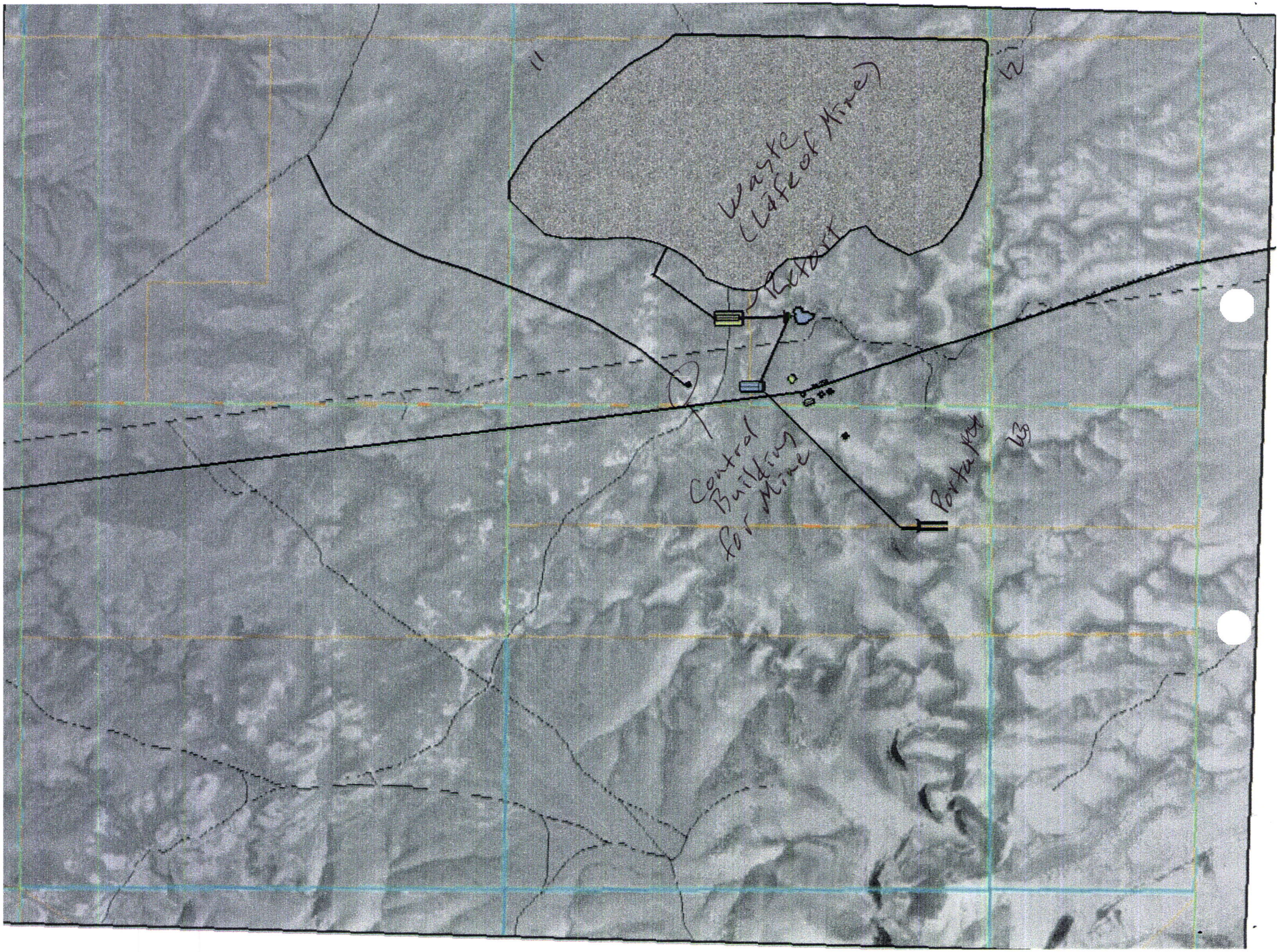
11
12
13
waste
(Life of Mine)
Retort
Central
Building
for Mine
Portal

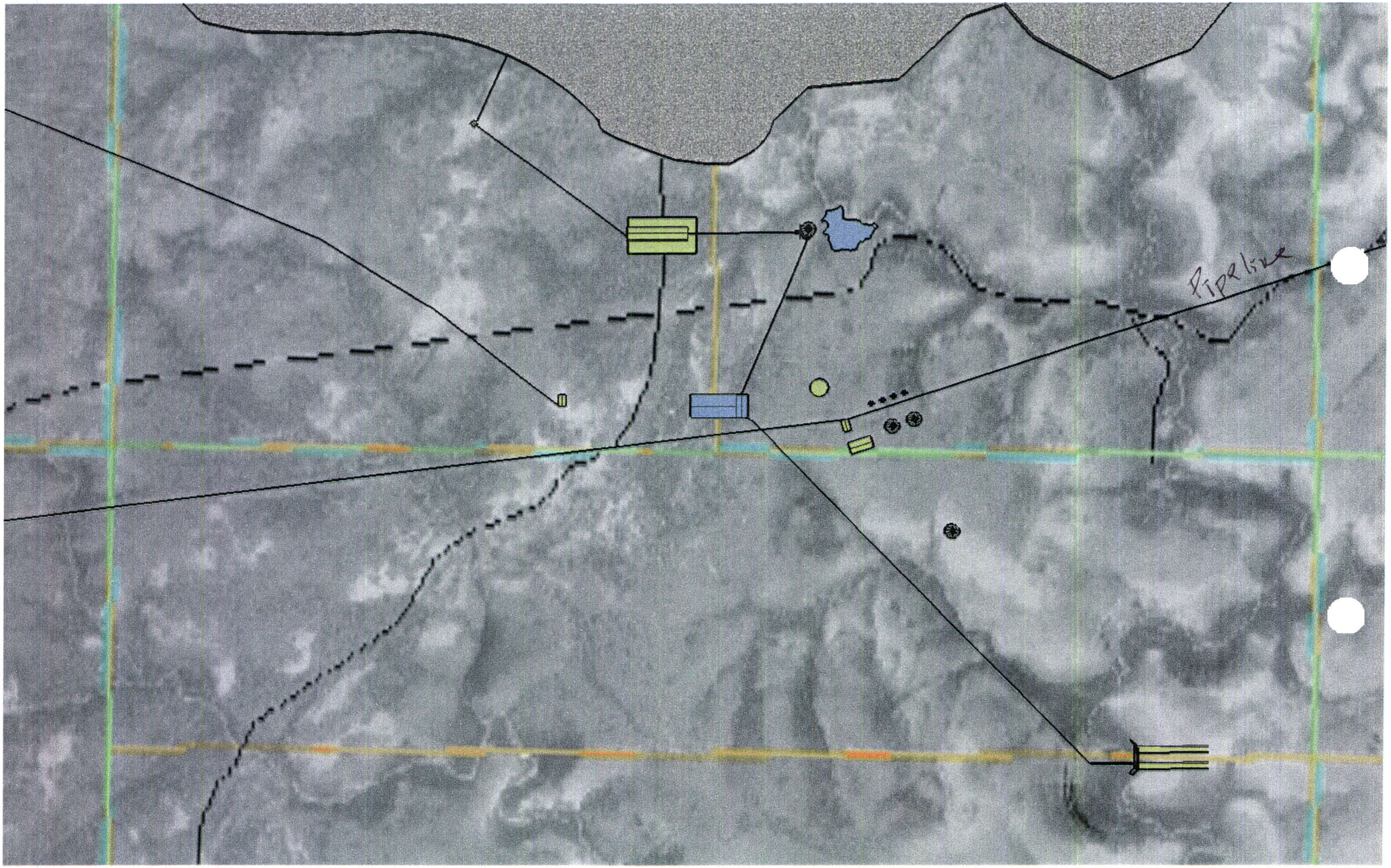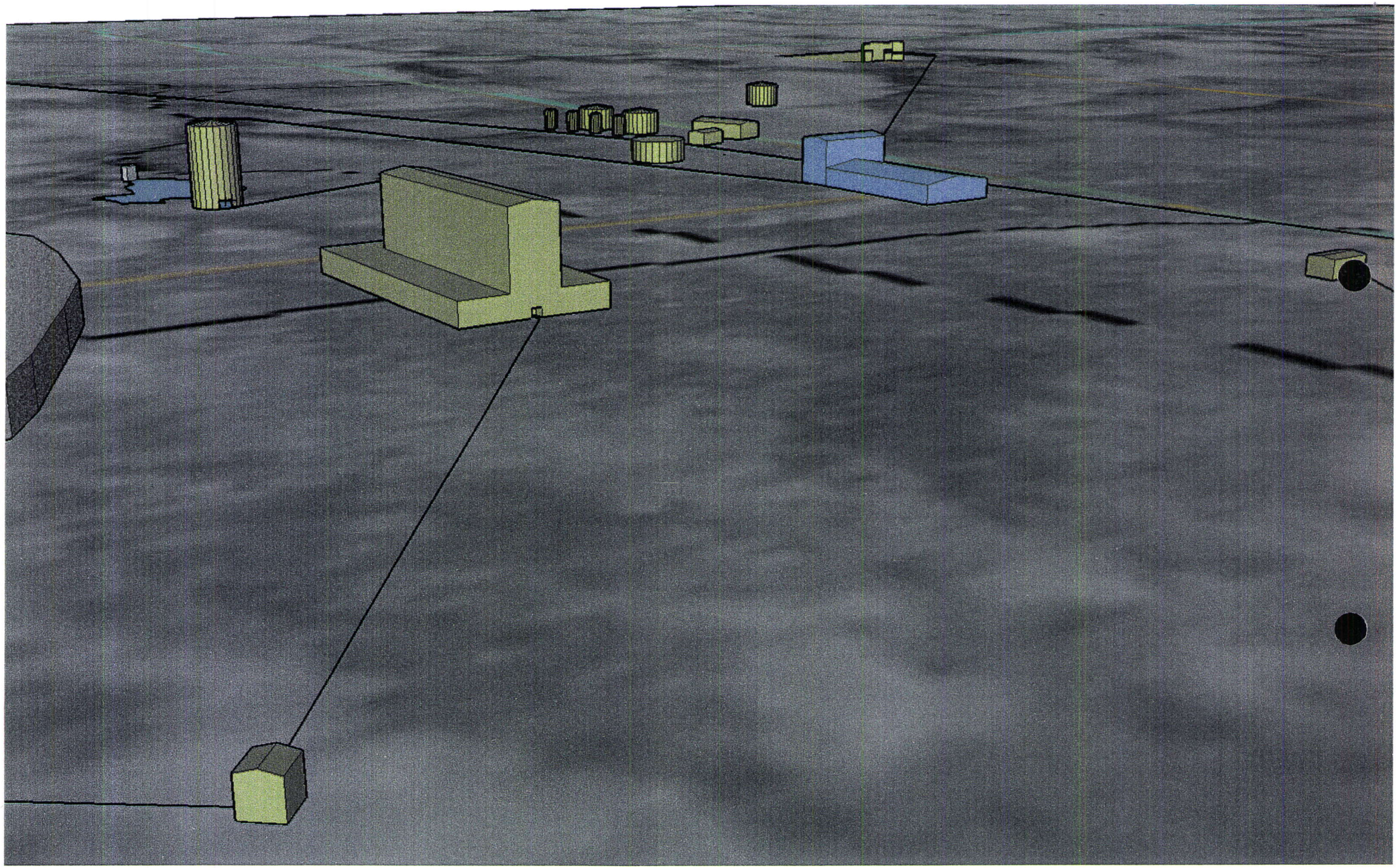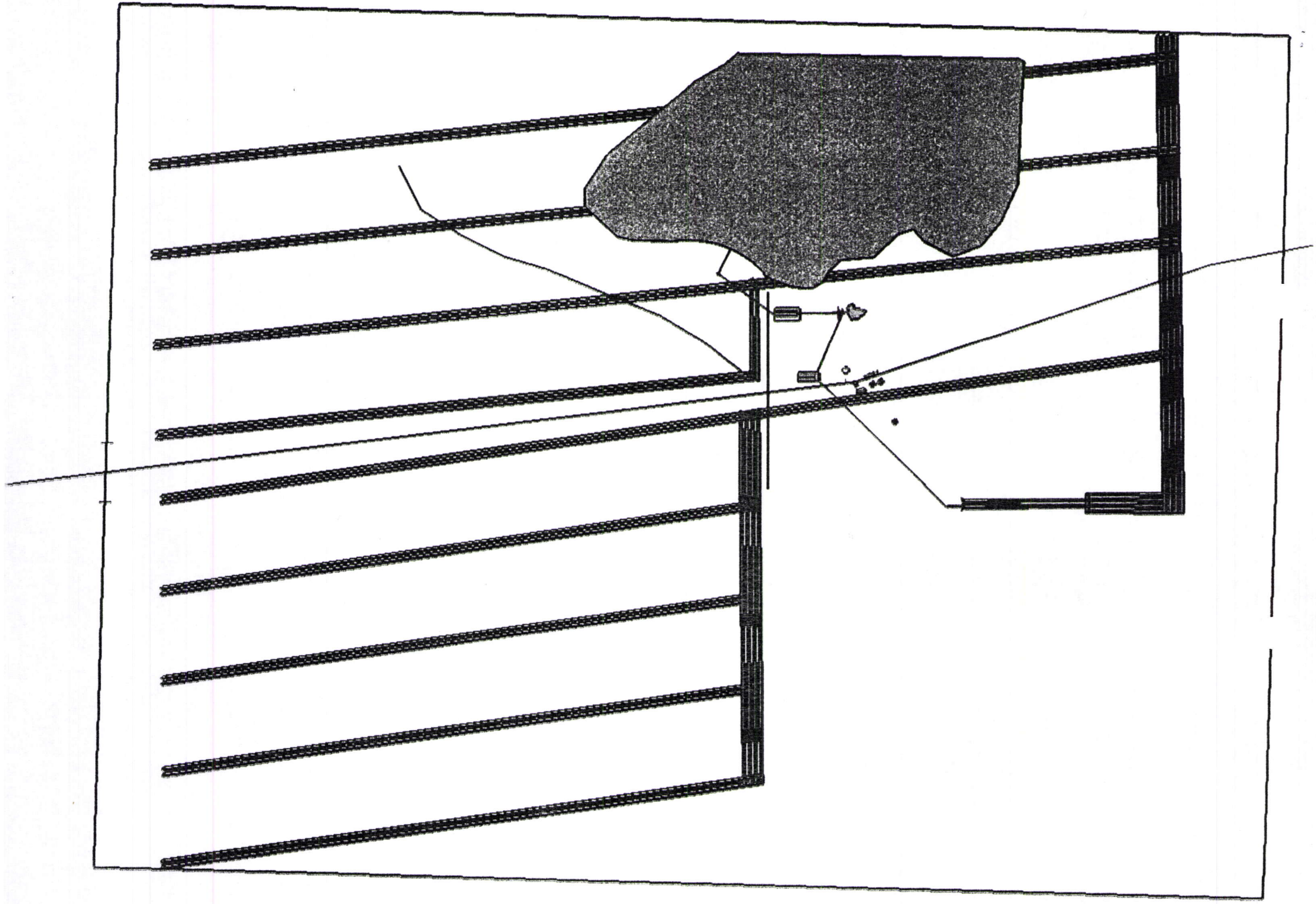
Pipeline