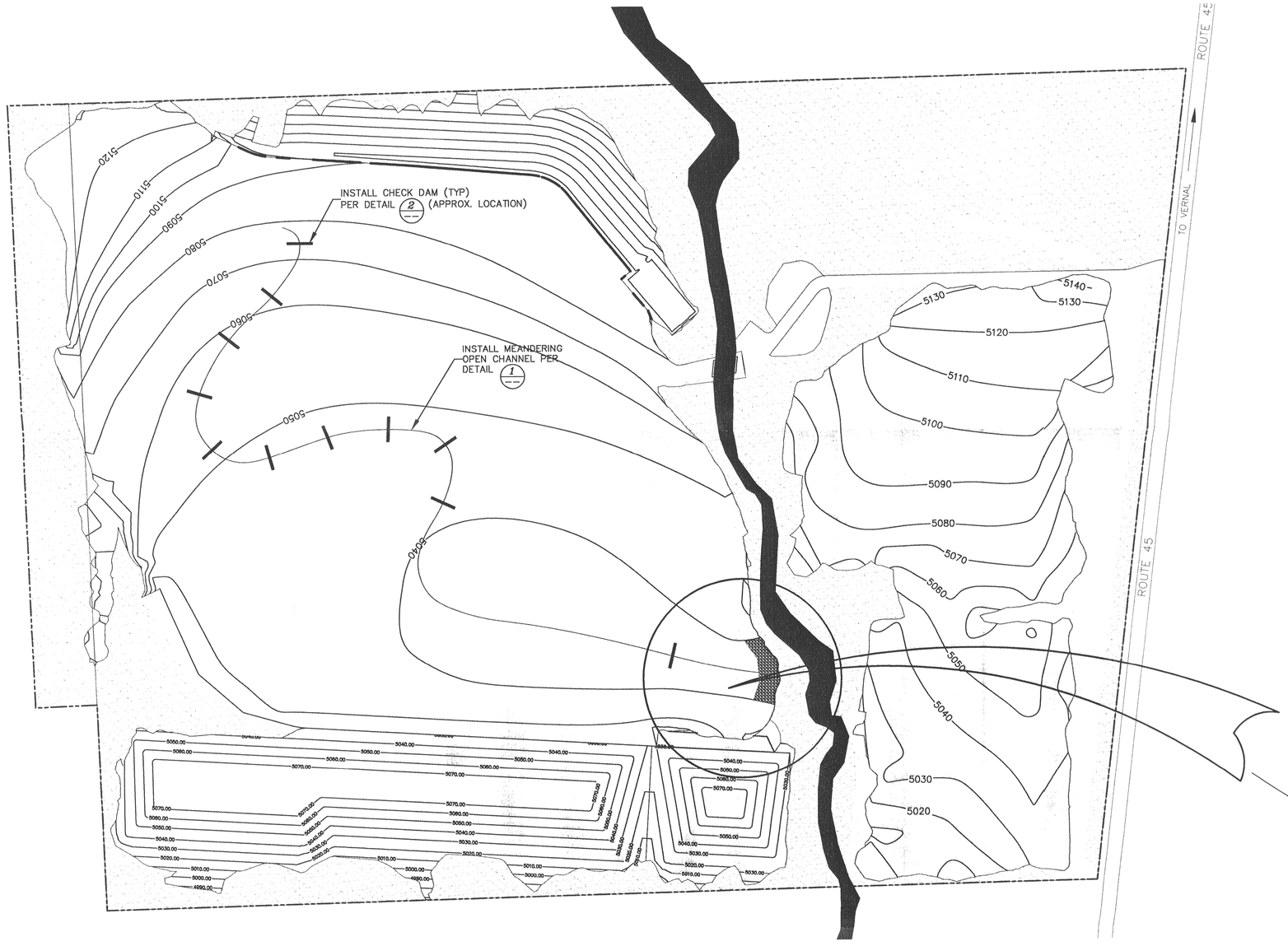

LEGEND

- PERENNIAL STREAM
- EXISTING HIGHWAY — ROUTE 45
- PERMIT BOUNDARY
- AREA RECLAIMED
- AREA NOT DISTURBED
- EXISTING 10' CONTOURS
- 10 YR. RECLAIMED 10' CONTOURS — 5020

✳ SEE DRAWING 2B OF 13 FOR RECLAIMED CROSS SECTIONS

200 0 200 400
SCALE OF FEET

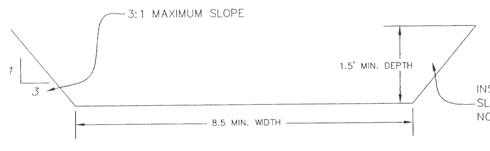

NOTES

1. RIPRAP LINING SHALL BE 4" D50 STONE, EMBEDDED INTO CHANNEL. RIPRAP LINING SHALL BE 8" THICK

1 MEANDERING OPEN CHANNEL
NTS

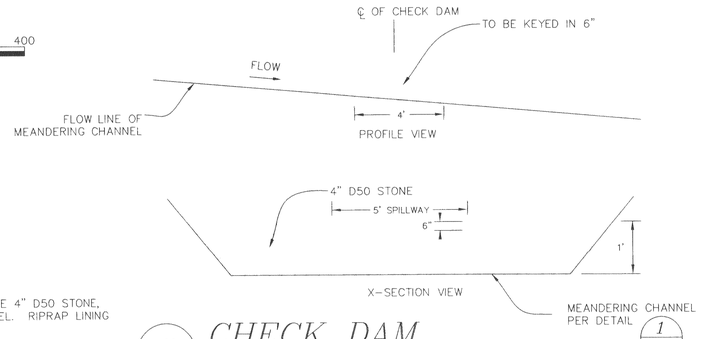

2 CHECK DAM
NTS

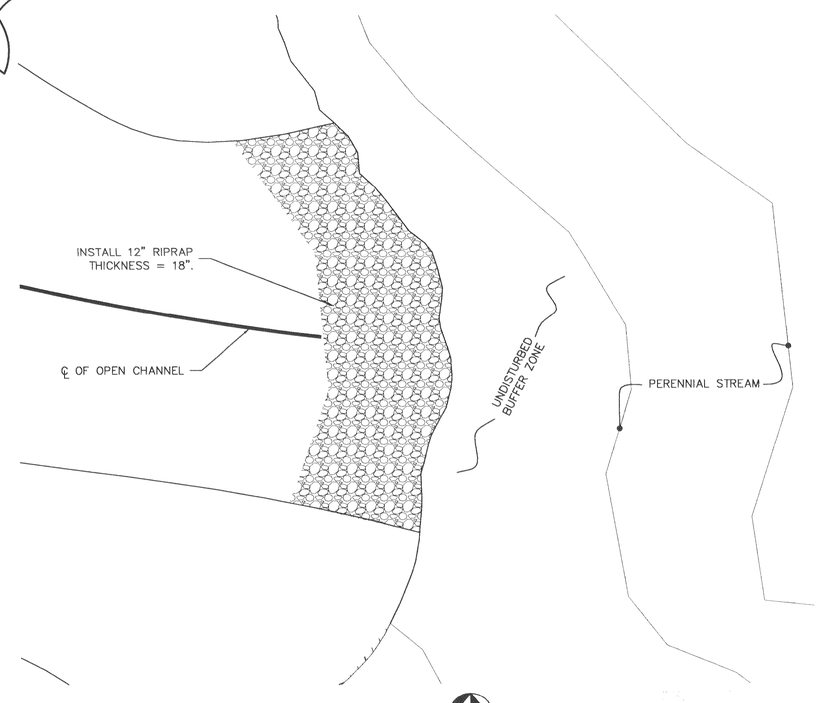

40 0 40 80
SCALE OF FEET

REV.	DATE	DESCRIPTION	BY	APP'D
1	6/24/08	INCLUDED RECLAIM. GRADING FOR OVERB. & CHAN. 1	AMES	
2				
3				
4				
5				

DATE: 06-26-08
PLOT DATE:
SCALE: AS SHOWN
PROJECT NUMBER: 8AME0405

TME ASPHALT RIDGE
TME AR Mine #1
RECLAMATION TREATMENTS

PSOMAS
4179 Riverboat Rd., Suite 200
Salt Lake City, Utah 84123
(801) 270-5777 (801) 270-5782 (FAX)

DESIGNED | DRAFTED | CHECKED

SHEET 3 OF 13