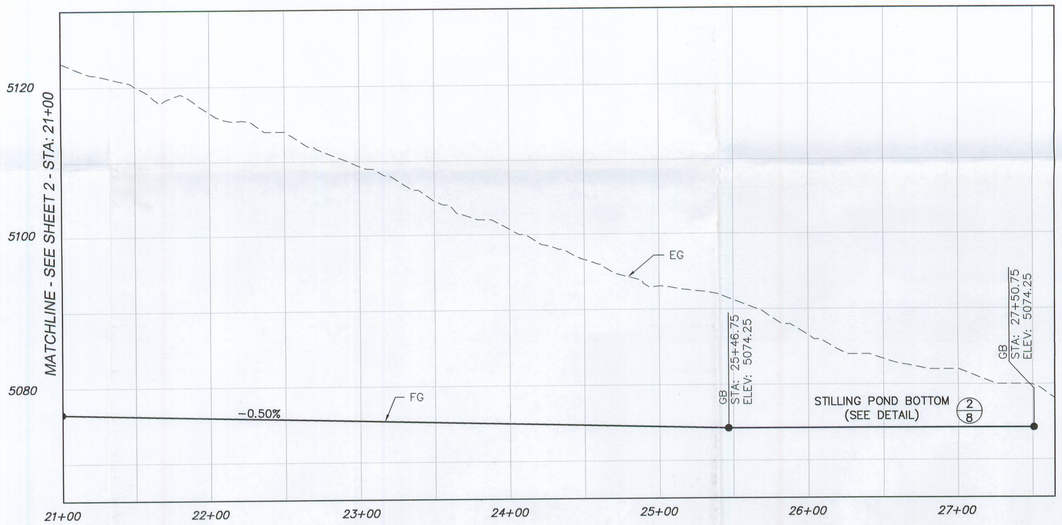

PROFILE OF CHANNEL 1

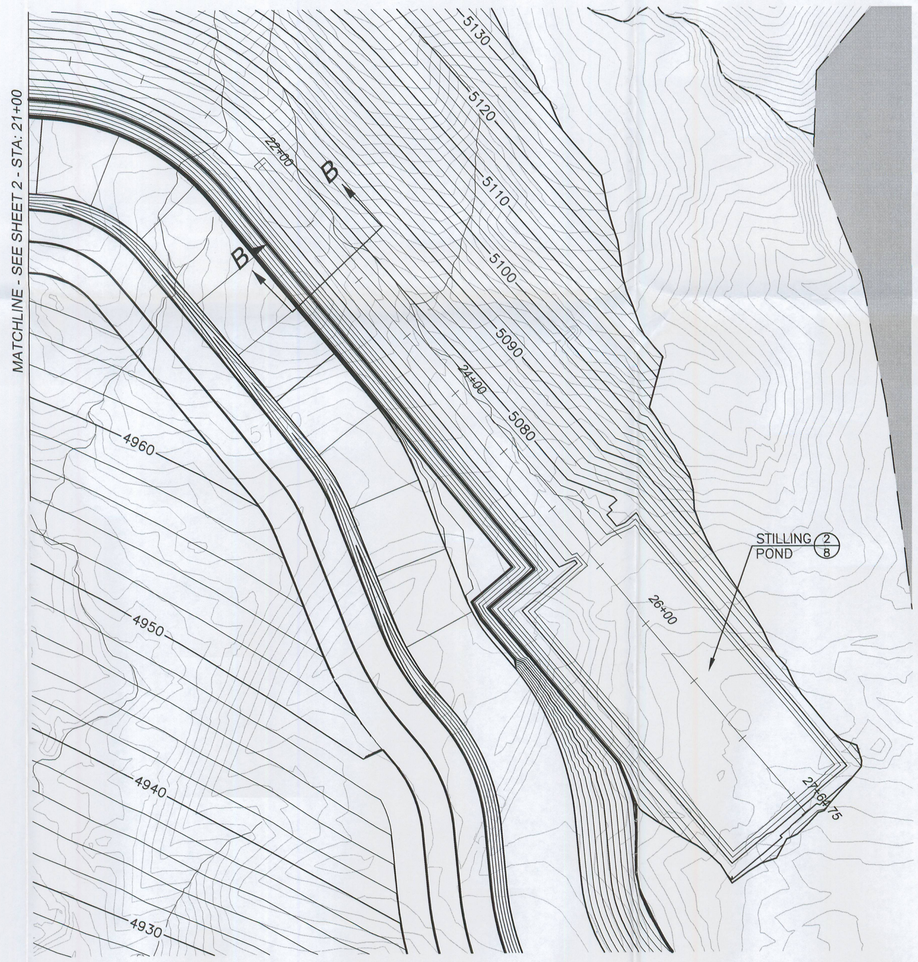

PLAN VIEW OF CHANNEL 1

STA 21+00 TO STA 27+64.75

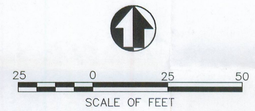

PROFILE SCALE	
HORIZ:	1"=50'
VERT:	1"=10'



CHANNEL
CROSS-SECTION "B"

KEYMAP

APPROVED
SEP 16 2008
DIV. OIL GAS & MINING

RECEIVED
APR 17 2008
DIV. OF OIL, GAS & MINING

PROFESSIONAL ENGINEER
No. 186163
LESLIE F. MORTON
STATE OF UTAH

DATE:	04-04-08
PLOT DATE:	
SCALE:	AS SHOWN
PROJECT NUMBER	8AME0405

TME AR MINE #1
CANAL 1 EXHIBIT
STORM WATER MANAGEMENT

PSOMAS
4179 Riverboat Road, Suite 200
Salt Lake City, Utah 84123
(801) 270-5777 (801) 270-5782 (FAX)

DESIGNED	DRAFTED	CHECKED
JBS	JMB	LFM

EXHIBIT

2a
OF 8

Plotted: 04/07/2008 11:06:34.55 | Drawing: U:\8AME0405\DWG\DRAWINGS\EXHIBIT 2a.dwg | Layout: 24x36 | By: jbeers