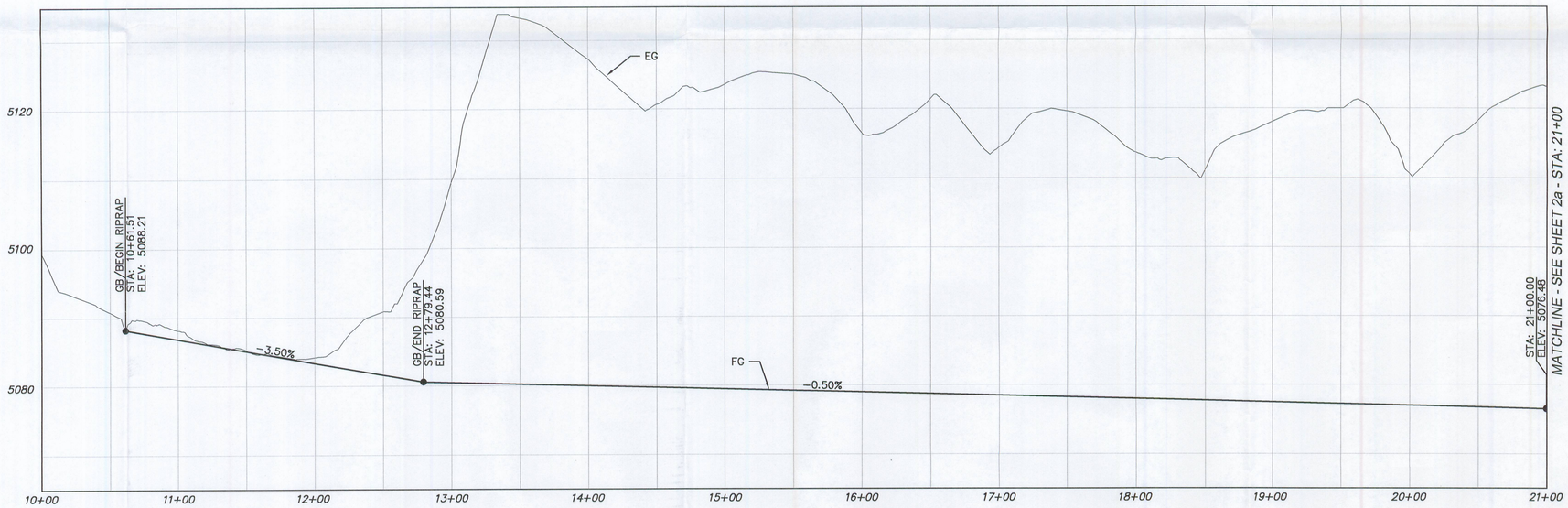

PROFILE OF CHANNEL 1



CHANNEL
CROSS-SECTION "B"

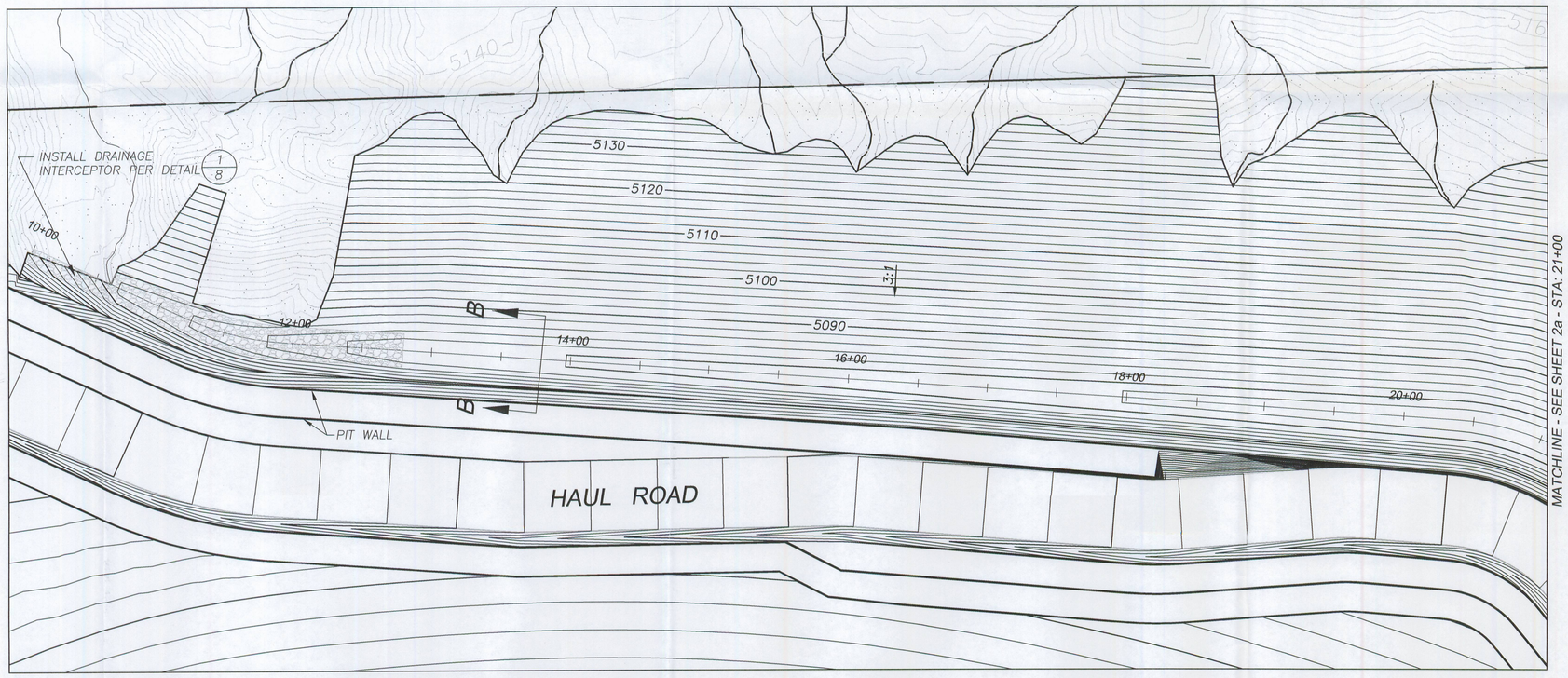

PLAN VIEW OF CHANNEL 1
STA 10+00 TO STA. 21+00

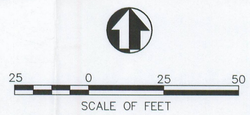

PROFILE SCALE	
HORIZ:	1"=50'
VERT:	1"=10'

KEYMAP

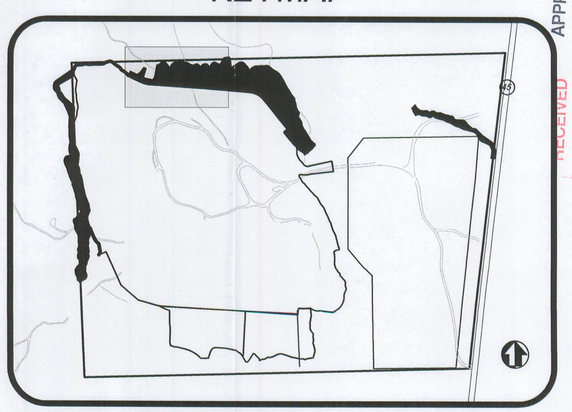

RECEIVED
APR 17 2008
DIV. OF OIL, GAS & MINING

APPROVED
SEP 16 2008
DIV. OIL, GAS & MINING

LICENSED PROFESSIONAL ENGINEER
No. 186163
LESLIE F. MORTON
STATE OF UTAH

DATE: 04-04-08
PLOT DATE:
SCALE: AS SHOWN
PROJECT NUMBER: 8AME0405

TME AR MINE #1
CANAL 1 EXHIBIT
STORM WATER MANAGEMENT

PSOMAS
4179 Riverboat Road, Suite 200
Salt Lake City, Utah 84123
(801) 270-5777 (801) 270-5782 (FAX)

DESIGNED JBS
DRAFTED JMB
CHECKED LFM

EXHIBIT
3
OF 8