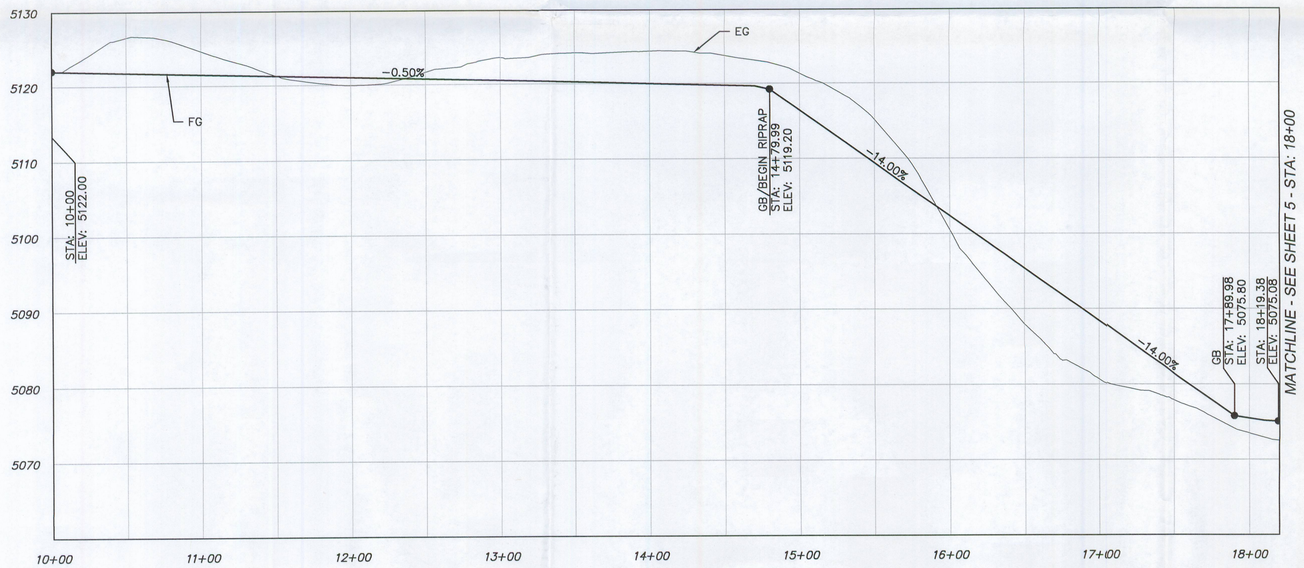

PROFILE OF CHANNEL 2

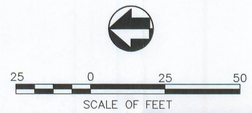

PROFILE SCALE	
HORIZ:	1"=50'
VERT:	1"=10'

KEYMAP

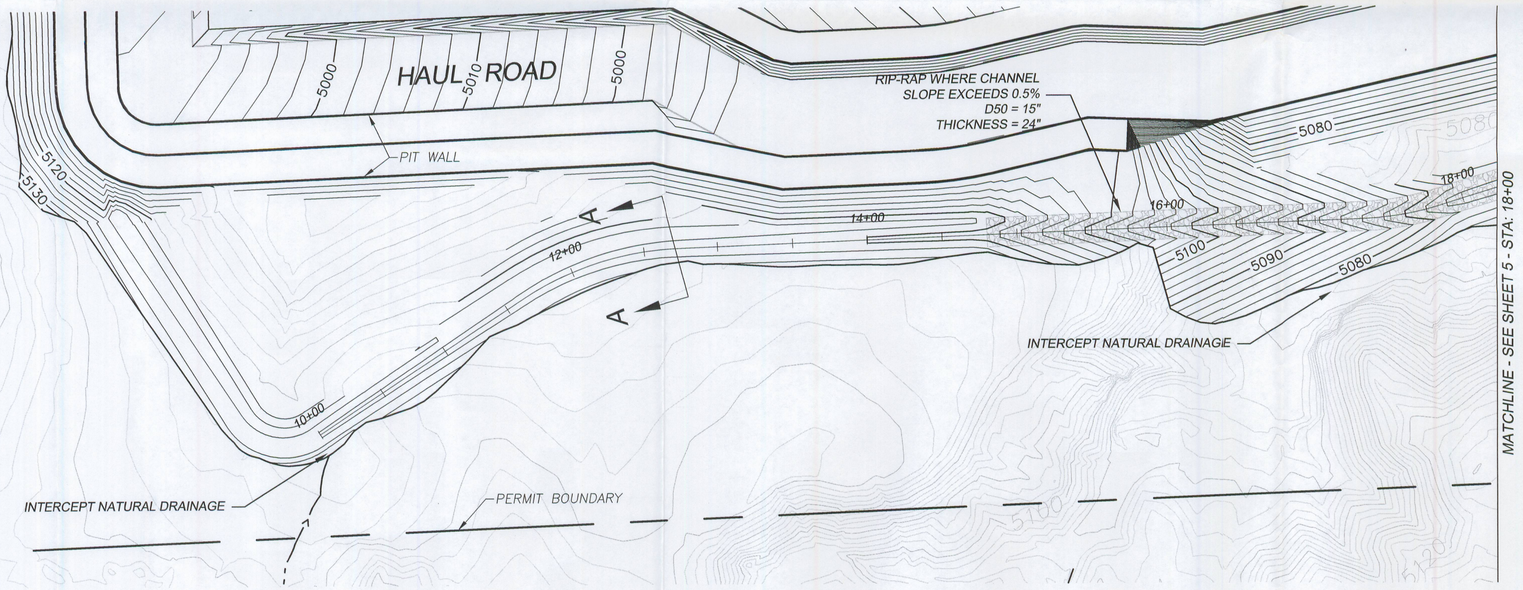

PLAN VIEW OF CHANNEL 2

STA. 10+00 TO STA. 18+00

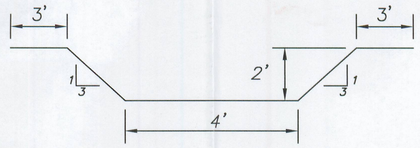

CHANNEL CROSS-SECTION "A"

APPROVED
SEP 16 2008
DIV. OIL GAS & MINING

RECEIVED
APR 17 2008
DIV. OF OIL, GAS & MINING

LICENSED PROFESSIONAL ENGINEER
No. 186163
LESLIE F. MORTON
STATE OF UTAH

DATE: 04-04-08
PLOT DATE:
SCALE: AS SHOWN
PROJECT NUMBER: 8AME0405

TME AR MINE #1
CHANNEL 2 EXHIBIT
STORM WATER MANAGEMENT

PSOMAS
4179 Riverboat Road, Suite 200
Salt Lake City, Utah 84123
(801) 270-5777 (801) 270-5782 (FAX)

DESIGNED JBS
DRAFTED JMB
CHECKED LFM

EXHIBIT 4 OF 8

Plotted: 04/07/2008 11:06:46.83 | Drawing: U:\BAME040500\ENGR\DRAWINGS\EXHIB\DRAINAGE\EXHIBIT 4.dwg | Layout: 24x36 | By: jbowers