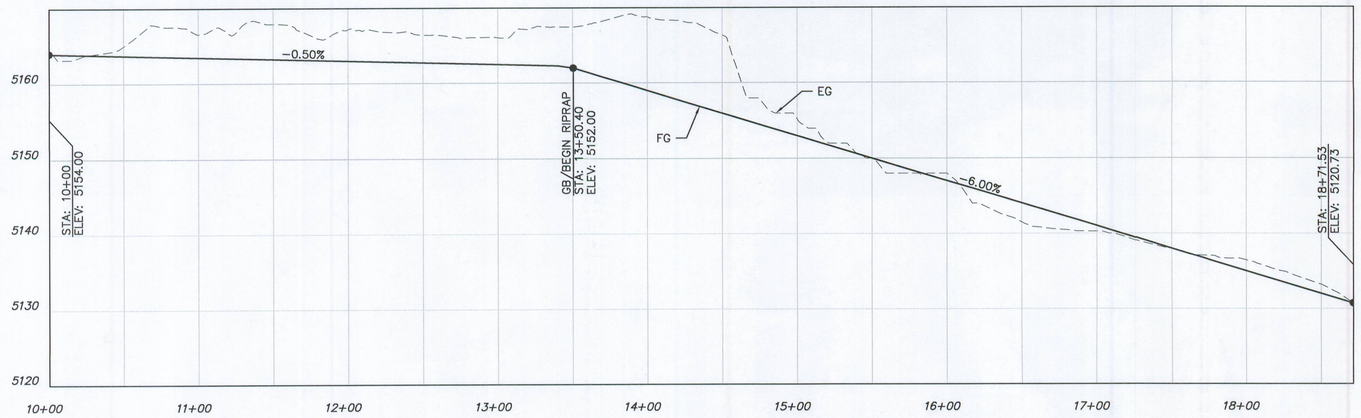

PROFILE OF CHANNEL 3

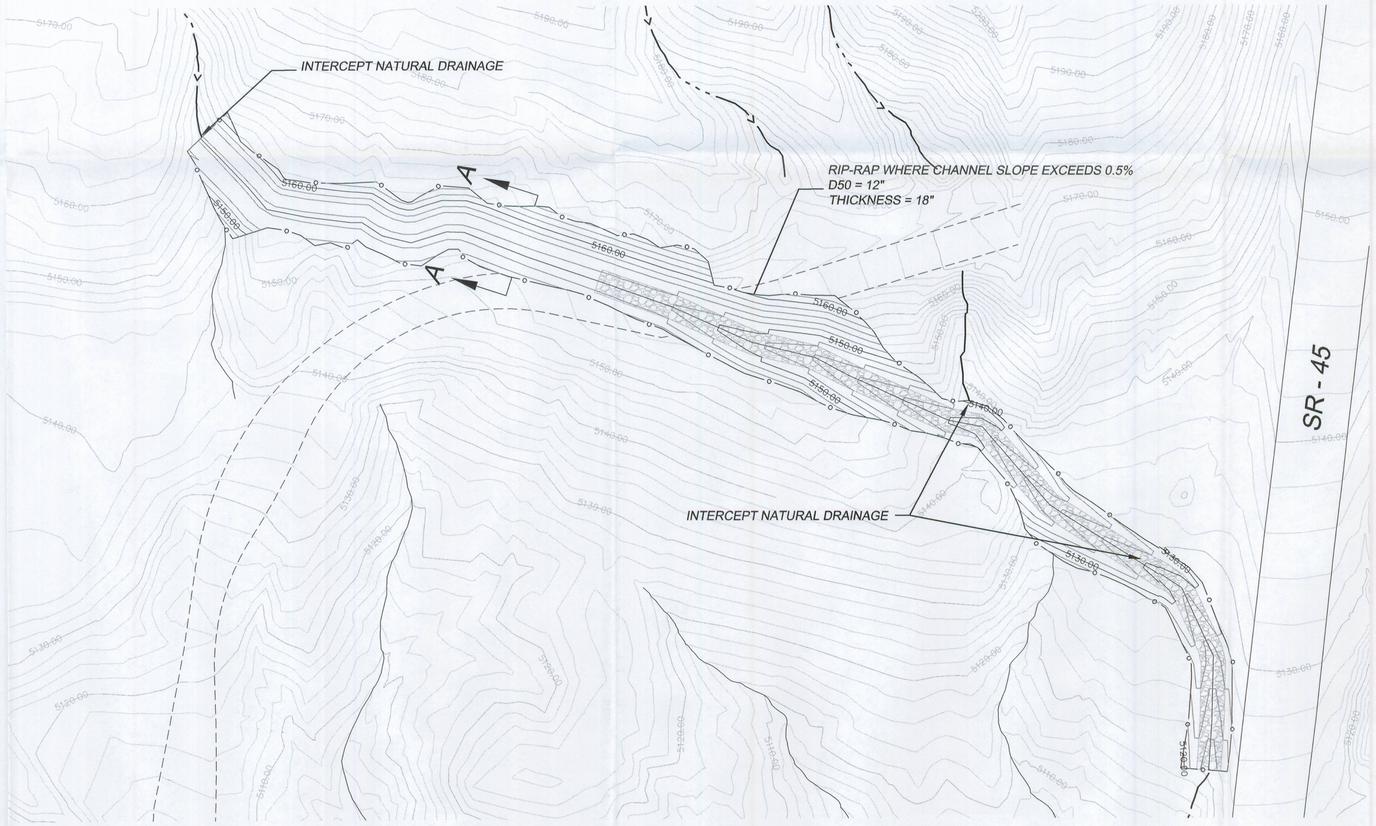

PLAN VIEW OF CHANNEL 3

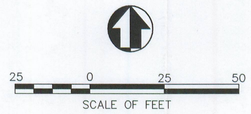

PROFILE SCALE	
HORIZ:	1"=50'
VERT:	1"=10'

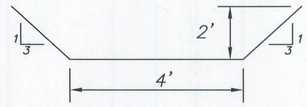

CHANNEL
CROSS-SECTION "A"

KEYMAP

APPROVED
SEP 16 2008
DIV. OIL GAS & MINING

RECEIVED
APR 17 2008
DIV. OF OIL, GAS & MINING

LICENSED PROFESSIONAL ENGINEER
No. 186163
LESLIE F. MORTON
STATE OF UTAH

DATE: 04-04-08
PLOT DATE:
SCALE: AS SHOWN
PROJECT NUMBER: 8AME0405

TME AR MINE #1
CHANNEL 3 EXHIBIT
STORM WATER MANAGEMENT

PSOMAS
4179 Riverboat Road, Suite 200
Salt Lake City, Utah 84123
(801) 270-5777 (801) 270-5782 (FAX)

DESIGNED: JBS
DRAFTED: JMB
CHECKED: LFM

EXHIBIT
6
OF 8