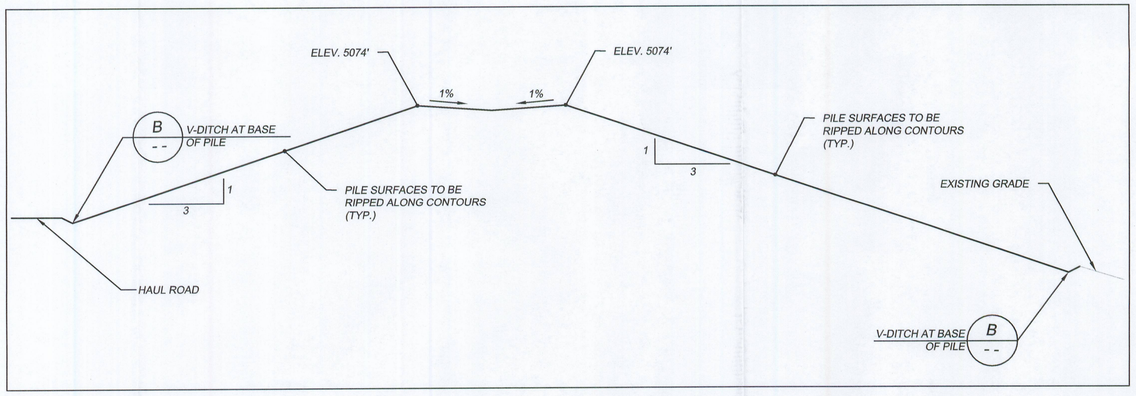

A — — TYPICAL CROSS SECTION

N.T.S.

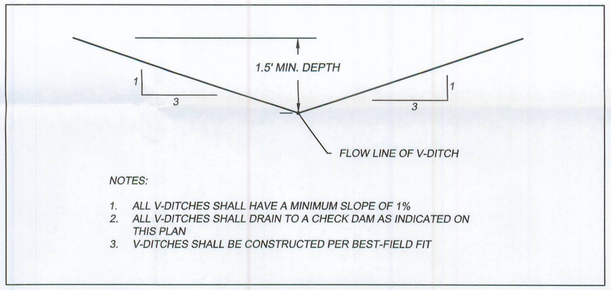

NOTES:

1. ALL V-DITCHES SHALL HAVE A MINIMUM SLOPE OF 1%
2. ALL V-DITCHES SHALL DRAIN TO A CHECK DAM AS INDICATED ON THIS PLAN
3. V-DITCHES SHALL BE CONSTRUCTED PER BEST-FIELD FIT

B — — V-DITCH DETAIL

N.T.S.

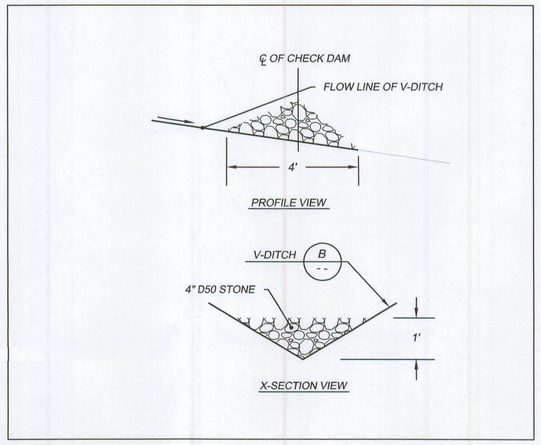

C — — CHECK DAM DETAIL

N.T.S.

KEYMAP

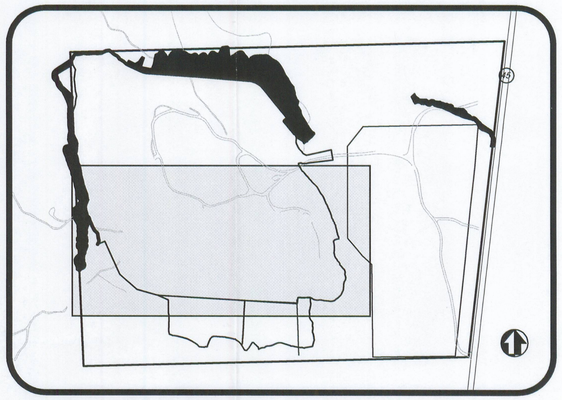

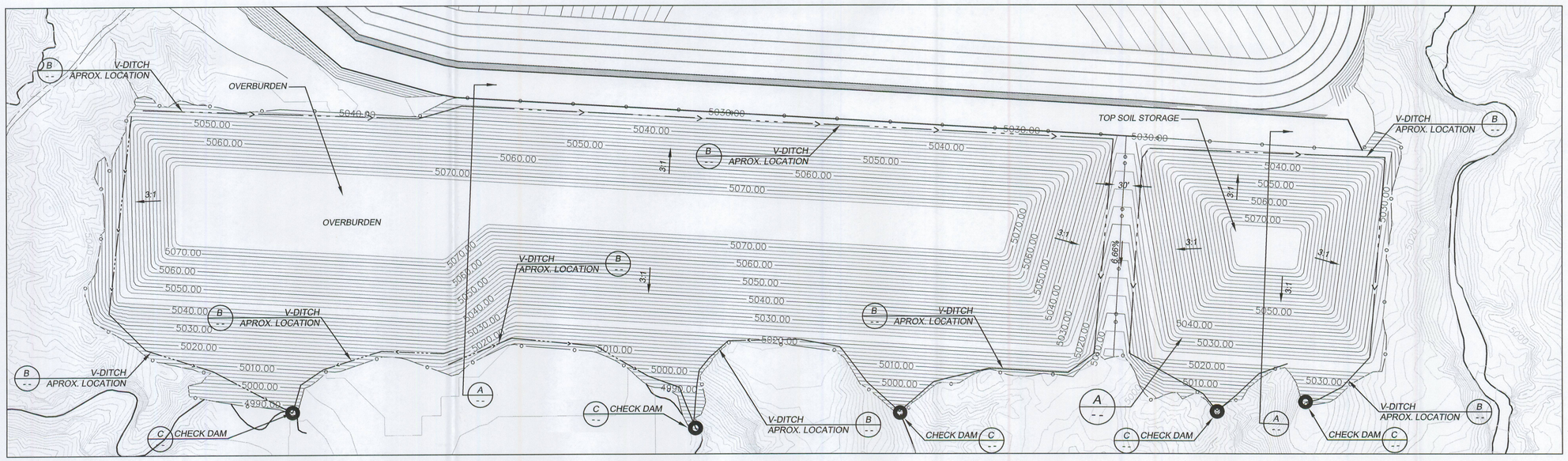

PLAN VIEW OF OVERBURDEN

100 0 100 200
SCALE OF FEET

APPROVED
SEP 16 2008
DIV. OIL GAS & MINING

RECEIVED
APR 17 2008
DIV. OF OIL, GAS & MINING

PSOMAS
4179 Riverboat Road, Suite 200
Salt Lake City, Utah 84123
(801) 270-5777 (801) 270-5782 (FAX)

DESIGNED JBS
DRAFTED JMB
CHECKED LFM

EXHIBIT 7 OF 8

DATE: 04-04-08
PLOT DATE:
SCALE AS SHOWN
PROJECT NUMBER 8AME0405

LICENSED PROFESSIONAL ENGINEER No. 186163 LESLIE F. MORTON STATE OF UTAH

TME AR MINE #1 OVERBURDEN
STORM WATER MANAGEMENT

Plotted: 04/07/2008 11:07:16.54 | Drawing: U:\8AME0405\DWG\DRAINAGE\EXHIBIT 7.dwg | Layout: 24x36 | By: jbowers