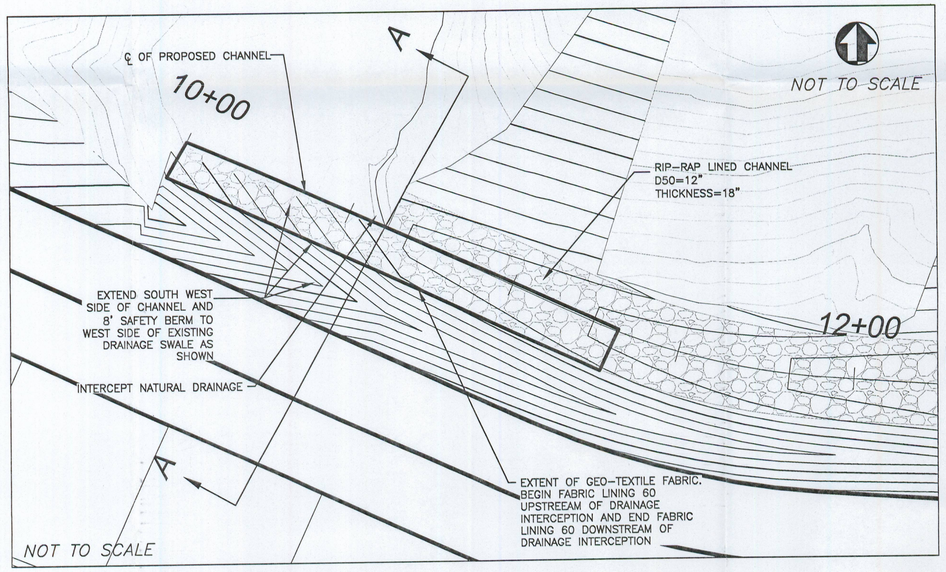

1 DRAINAGE INTERCEPTOR

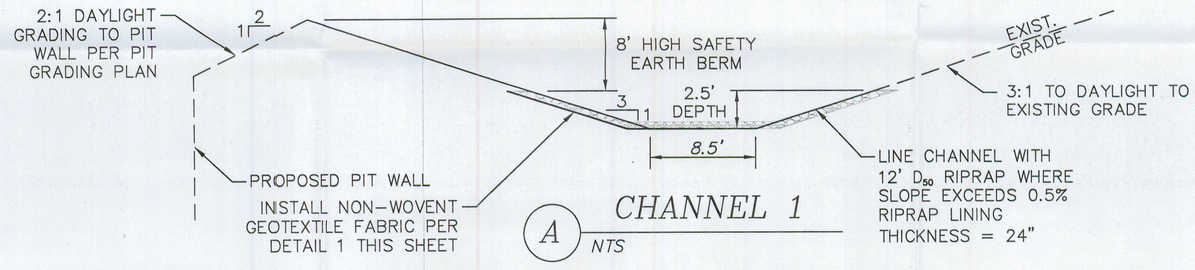

A CHANNEL 1
NTS

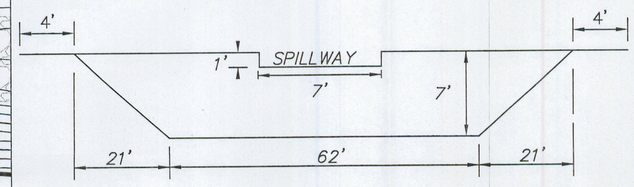

B STILLING POND CROSS-SECTION
NTS



C STILLING POND CROSS-SECTION
NTS

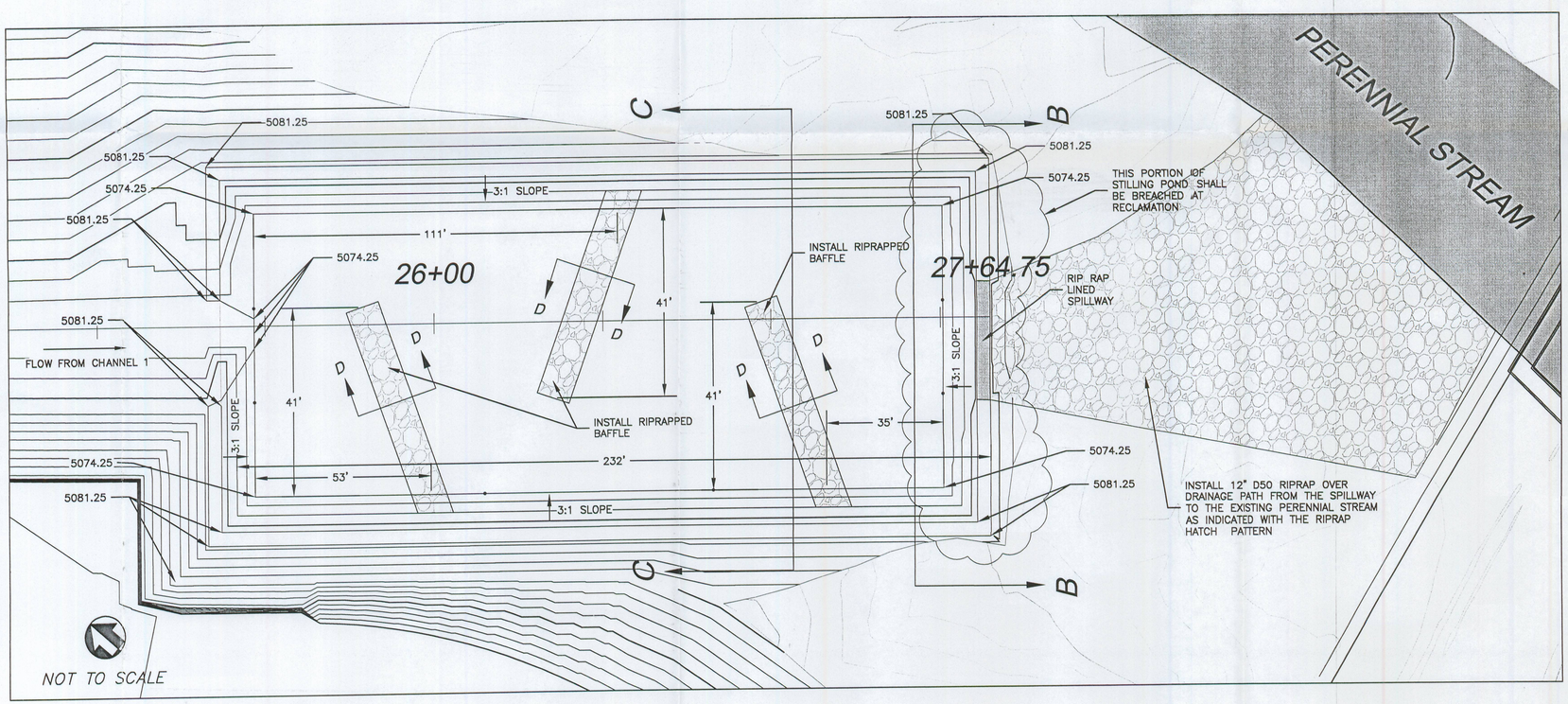

2 STILLING POND

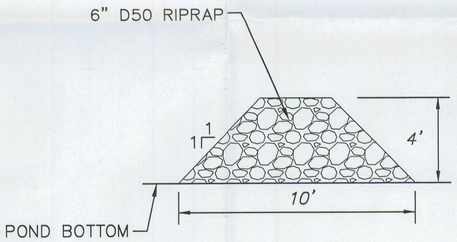

D RIPRAPPED BAFFLE CROSS-SECTION
NTS

RECEIVED
MAY 08 2008
DIV. OF OIL, GAS & MINING

APPROVED
SEP 16 2008
DIV. OIL GAS & MINING

PSOMAS
4179 Riverboat Road, Suite 200
Salt Lake City, Utah 84123
(801) 270-5777 (801) 270-5782 (FAX)

DESIGNED JBS
DRAFTED JMB
CHECKED LFM

EXHIBIT
8
OF 8

DATE: 05-06-08
PLOT DATE:
SCALE AS SHOWN
PROJECT NUMBER 8AME0405

TME AR MINE #1
STILLING POND DETAIL
STORM WATER MANAGEMENT

PROFESSIONAL ENGINEER
No. 186163
LESLIE F. MORTON
LICENSED
STATE OF UTAH

Plotted: 05/06/2008 11:11:46:46 | Drawing: U:\8AME0405\DWG\DRAWINGS\EXHIBITS\DRAINAGE\EXHIBIT 8.dwg | Layout: 24x36 | By: jmorgas