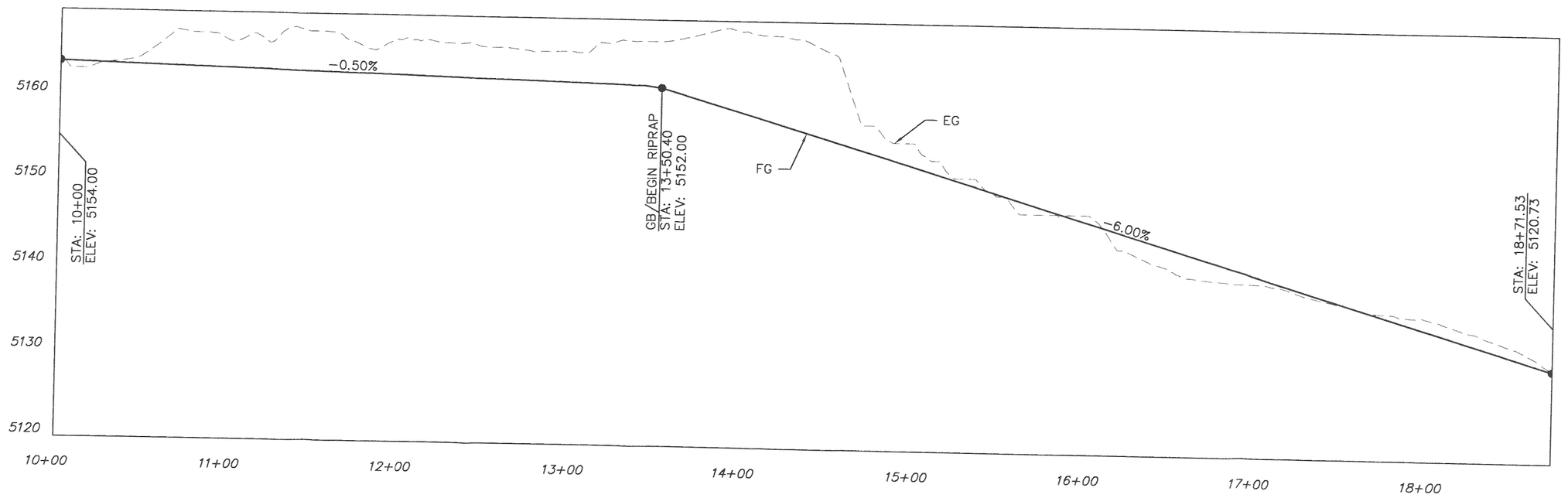

PROFILE OF CHANNEL 3

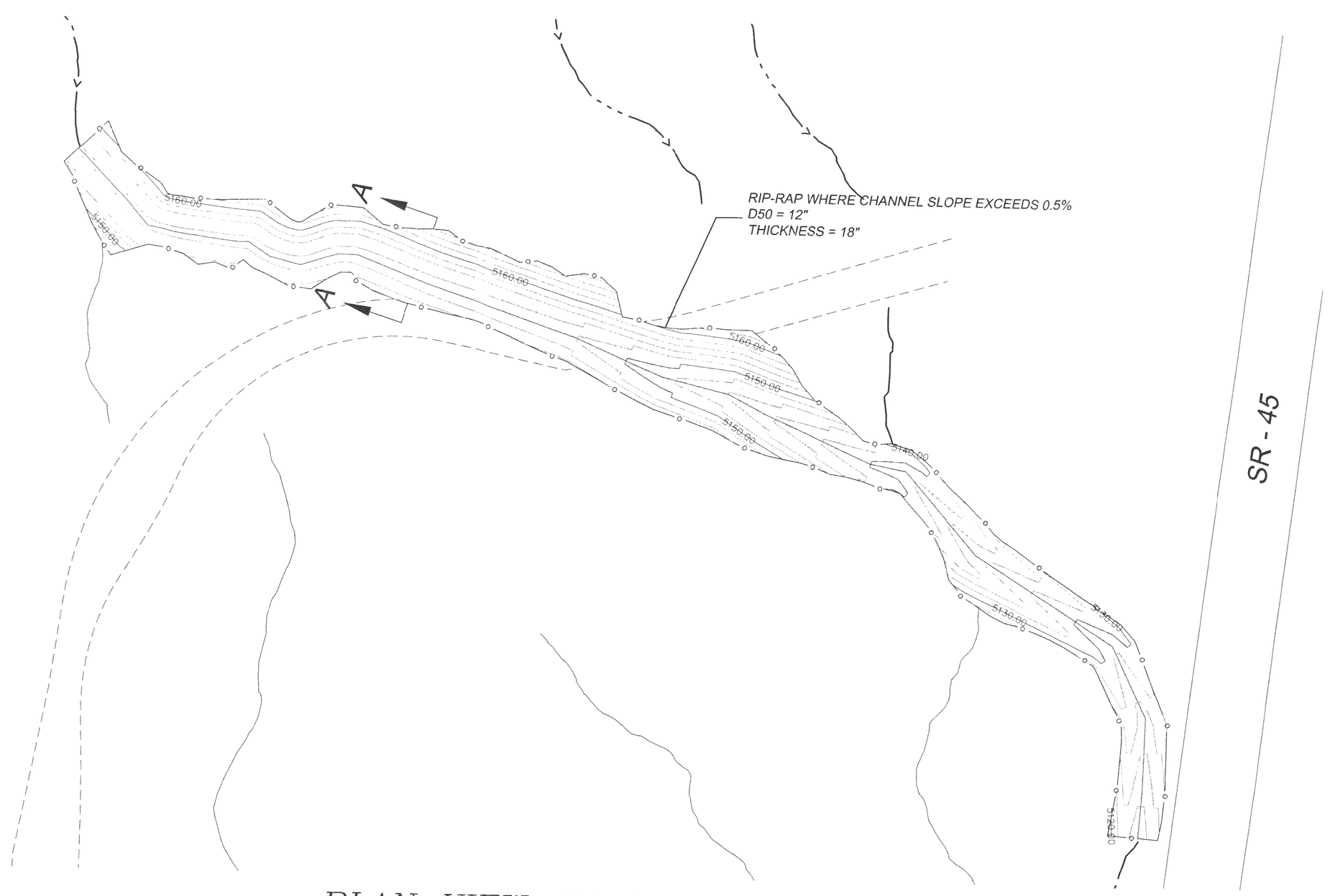

PLAN VIEW OF CHANNEL 3

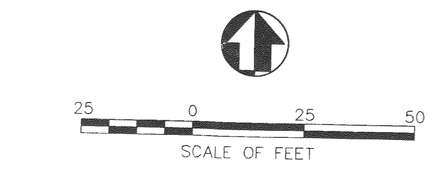

PROFILE SCALE	
HORIZ:	1"=50'
VERT:	1"=10'

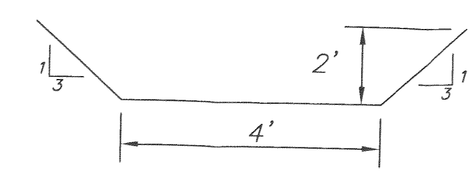

CHANNEL
CROSS-SECTION "A"

KEYMAP

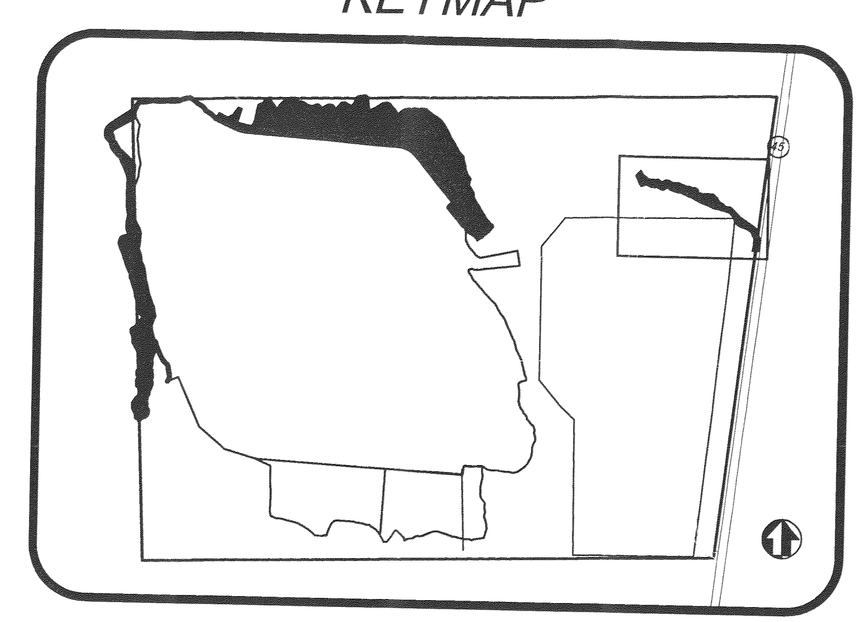

RECEIVED
FEB 29 2008
DIV OF OIL, GAS & MINING

PROFESSIONAL ENGINEER
No. 186163
LICENSED
LEE F. MORTON
STATE OF UTAH

DATE:	02-25-08
PLOT DATE:	
SCALE:	AS SHOWN
PROJECT NUMBER	8AME0405

TME AR MINE #1
CHANNEL 3 EXHIBIT
STORM WATER MANAGEMENT

PSOMAS
4179 Riverboat Road, Suite 200
Salt Lake City, Utah 84123
(801) 270-5777 (801) 270-5782 (FAX)

DESIGNED	JBS
DRAWTED	JMB
CHECKED	LFM

EXHIBIT

6
8

PLOTTED: 02/25/2008 11:08:33.16 | Drawing: U:\8AME040500\LFM\PLUVIAN\CHANNEL\EXHIBIT 6.dwg | Layout: 24x36 | By: Rosenjoys