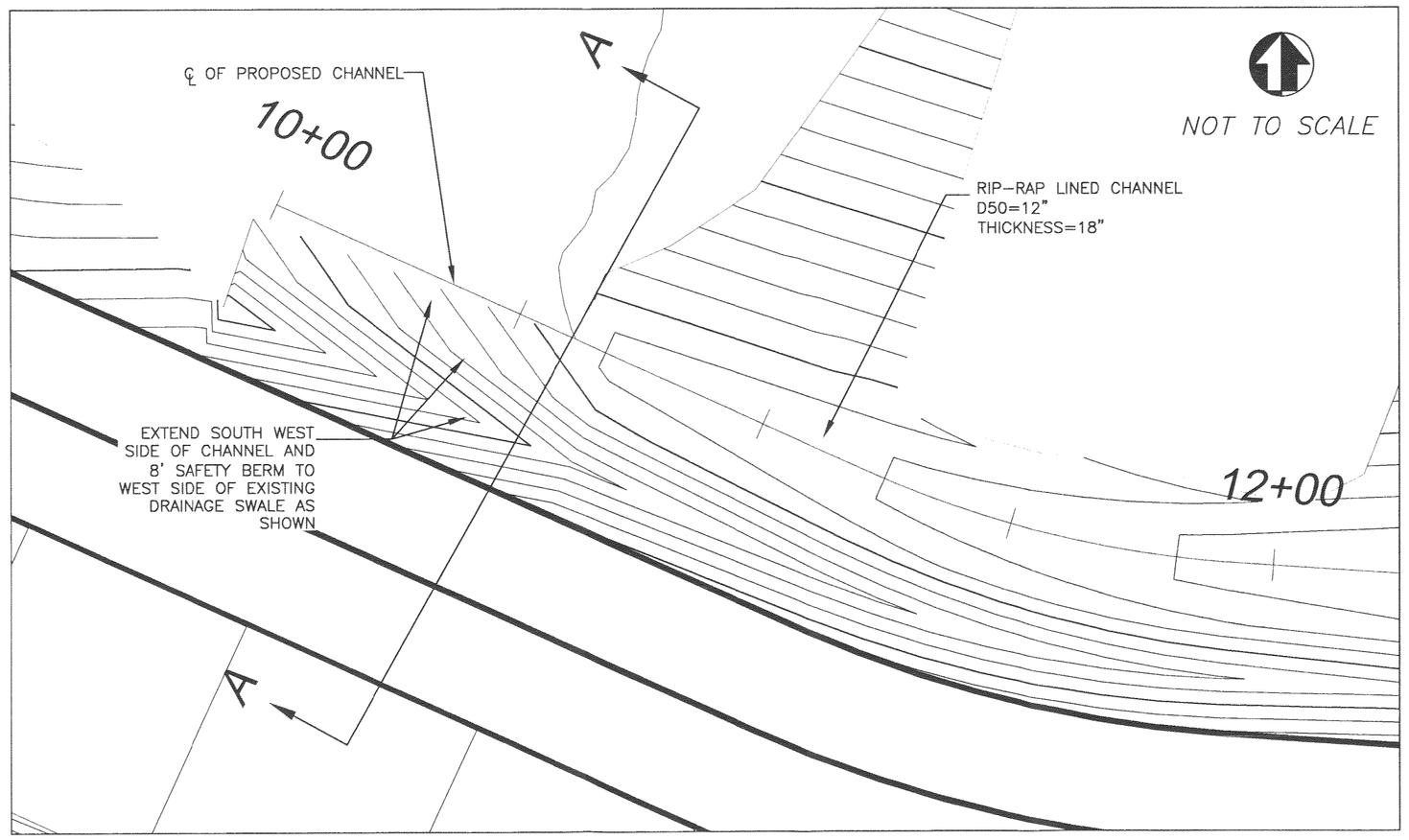

1 DRAINAGE INTERCEPTOR

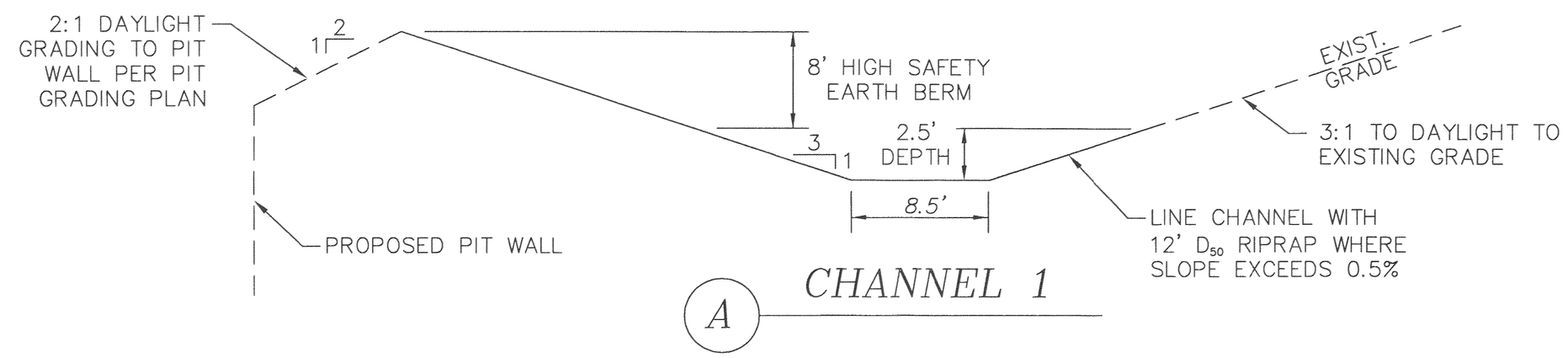

A CHANNEL 1

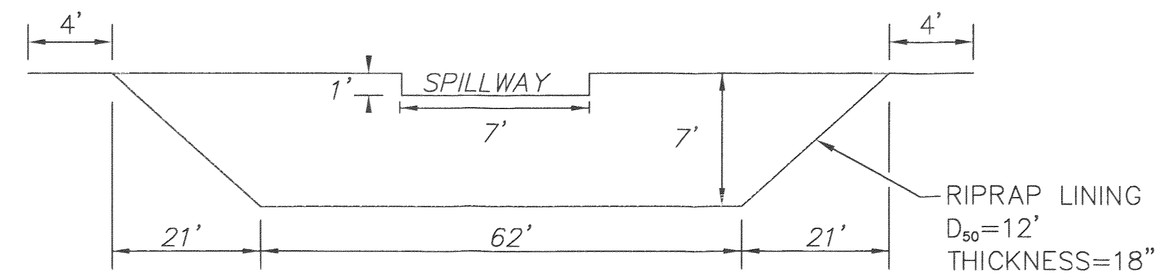

B STILLING POND CROSS-SECTION

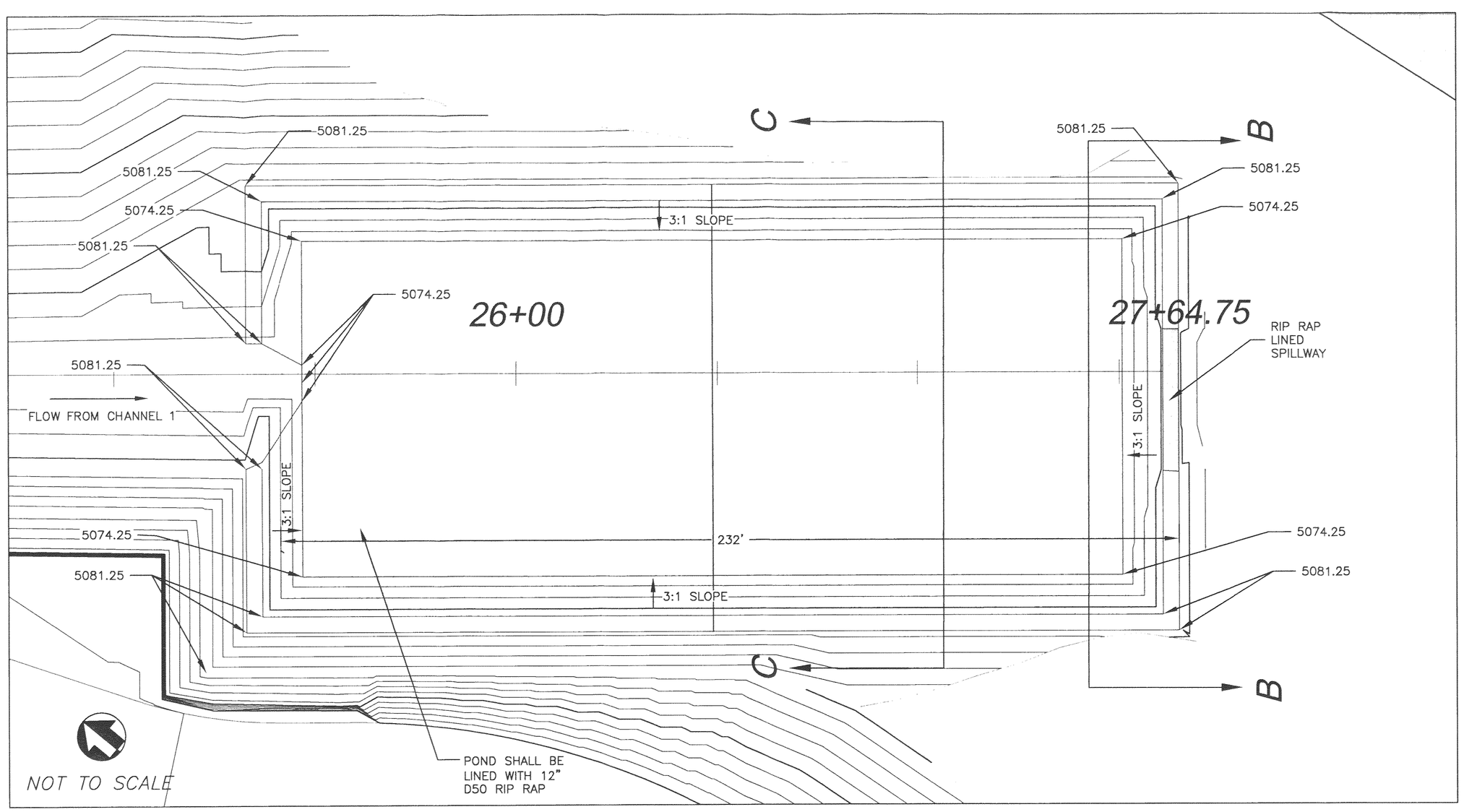

2 STILLING POND

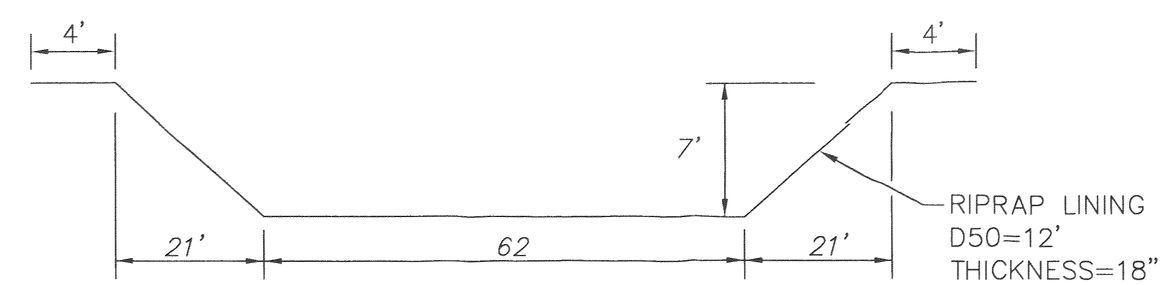

C STILLING POND CROSS-SECTION

RECEIVED
Feb 29 2008
DIV OF OIL, GAS & MINING

KEYMAP

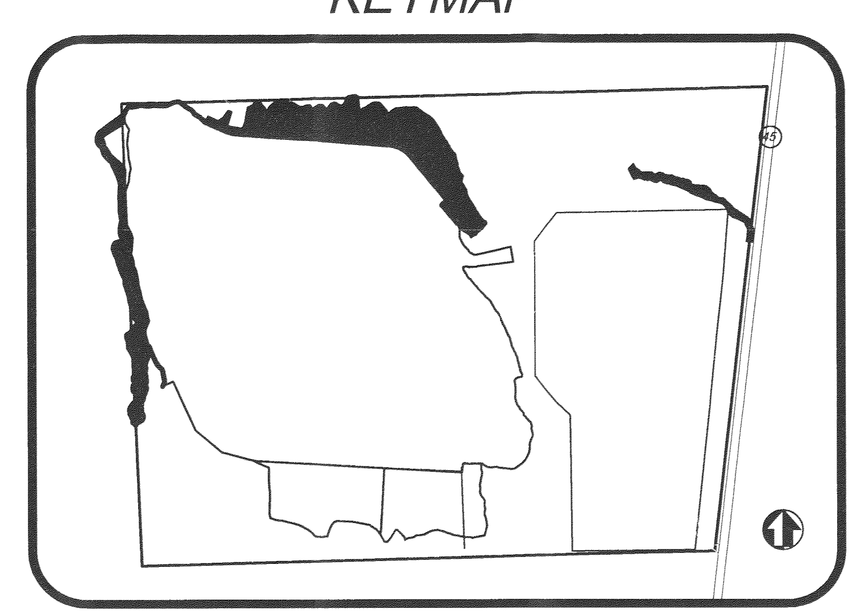

PSOMAS
4179 Riverboat Road, Suite 200
Salt Lake City, Utah 84123
(801) 270-5777 (801) 270-5782 (FAX)

DATE: 02-25-08
PLOT DATE:
SCALE: AS SHOWN
PROJECT NUMBER: 8AME0405

TME AR MINE #1
STILLING POND DETAIL
STORM WATER MANAGEMENT

DESIGNED: JBS
DRAFTED: JMB
CHECKED: LFM

EXHIBIT 8 OF 8