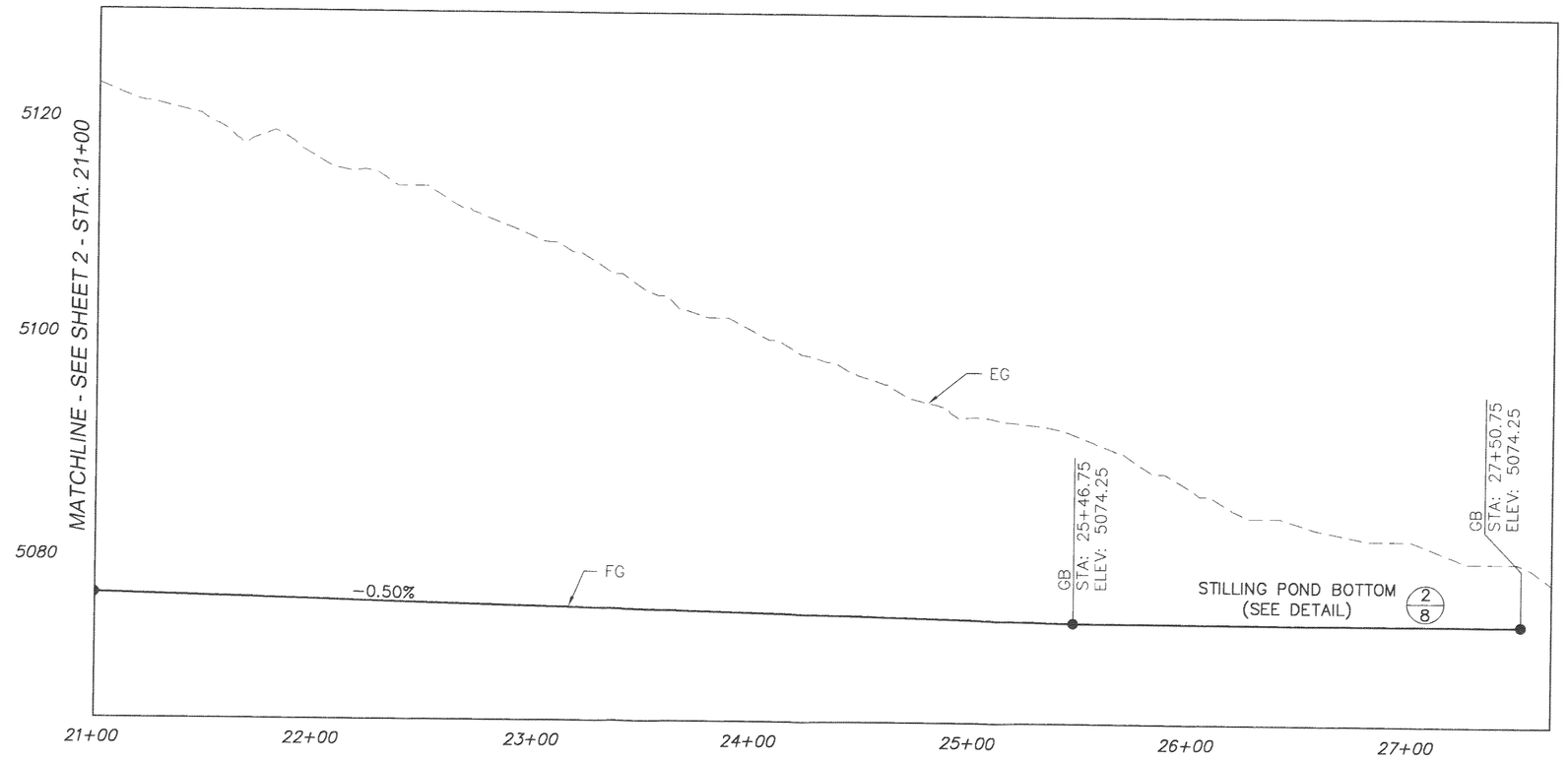

PROFILE OF CHANNEL 1

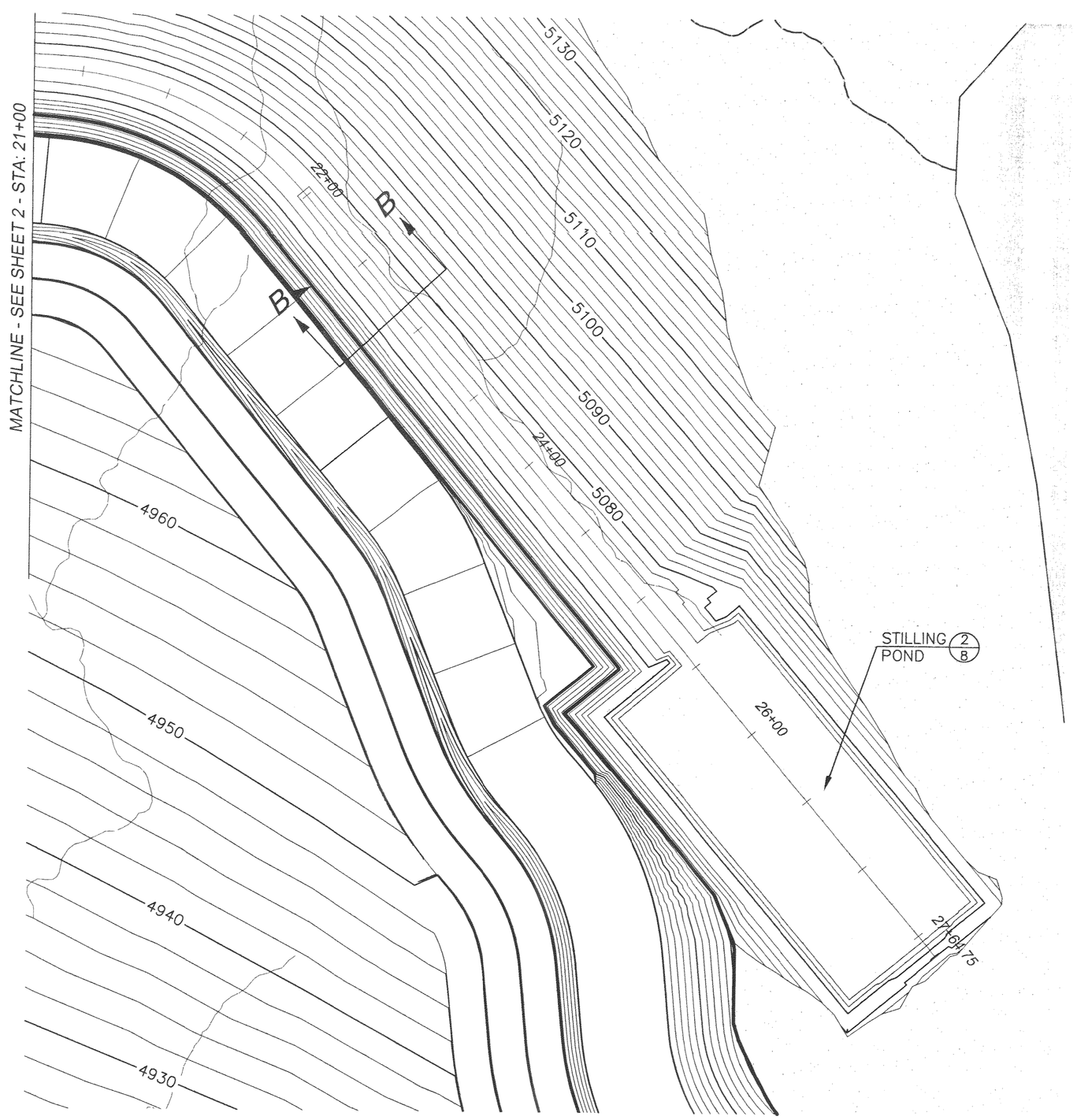

PLAN VIEW OF CHANNEL 1
STA 21+00 TO STA 27+64.75

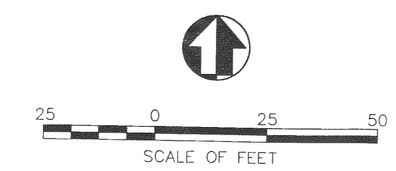

PROFILE SCALE	
HORIZ:	1"=50'
VERT:	1"=10'

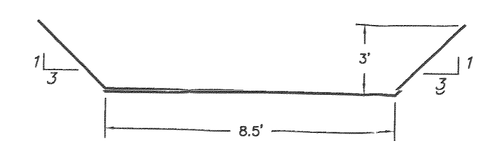

CHANNEL
CROSS-SECTION "B"

KEYMAP

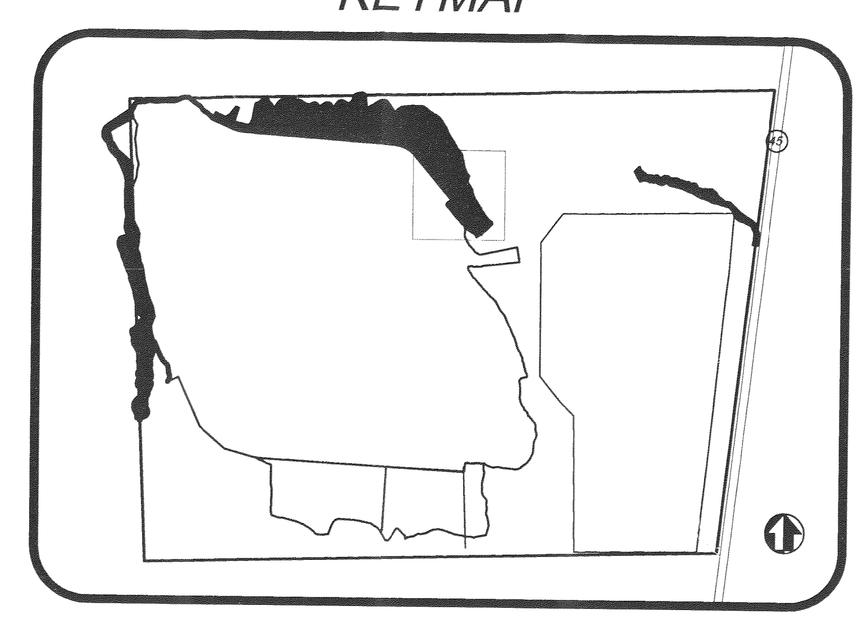

RECEIVED
FEB 29 2008
DIV. OF OIL, GAS & MINING

LICENSED PROFESSIONAL ENGINEER
No. 186163
LESLIE F. MORTON
STATE OF UTAH

DATE:	02-25-08
PLOT DATE:	
SCALE	AS SHOWN
PROJECT NUMBER	8AME0405

TME AR MINE #1
CANAL 1 EXHIBIT
STORM WATER MANAGEMENT

PSOMAS
4179 Riverboat Road, Suite 200
Salt Lake City, Utah 84123
(801) 270-5777 (801) 270-5782 (FAX)

DESIGNED	DRAWTED	CHECKED
JBS	JMB	LFM

EXHIBIT

2a

OF 8

Plotted: 02/25/2008 11:07:21 AM | Drawing: N:\8AME0405\Utah\Civil\8AME0405_CD.dwg | Layout: 2a-2b | by: jbumphrey