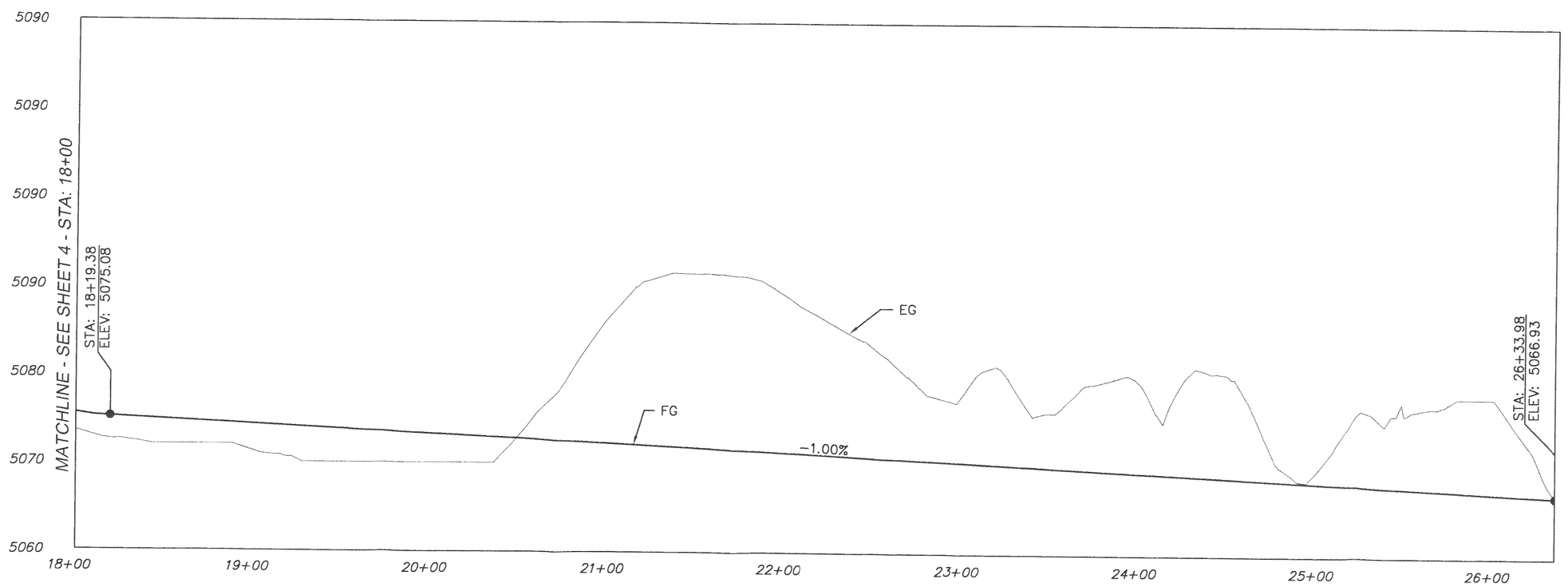

PROFILE OF CHANNEL 2

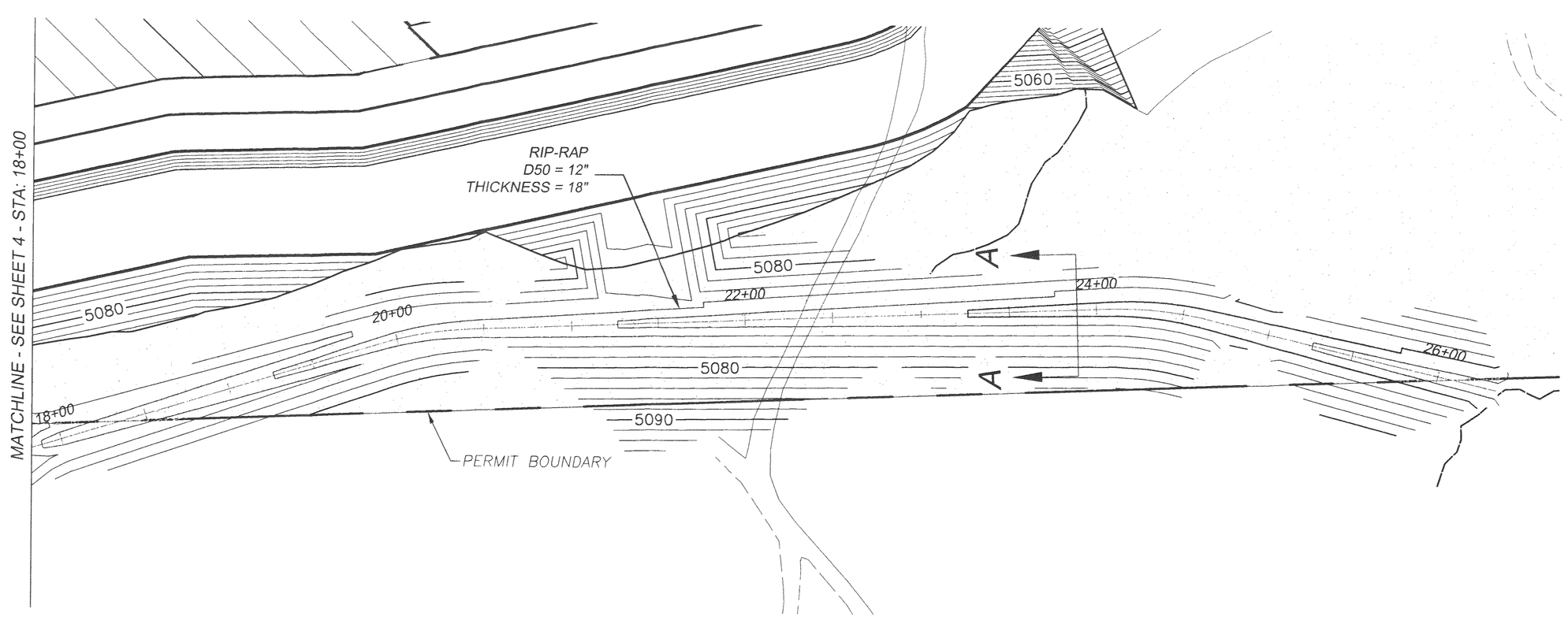

PLAN VIEW OF CHANNEL 2

STA. 18+00 TO STA. 26+00

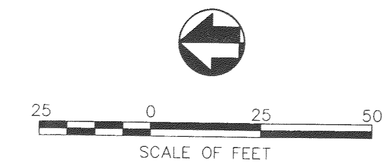

PROFILE SCALE	
HORIZ:	1"=50'
VERT:	1"=10'

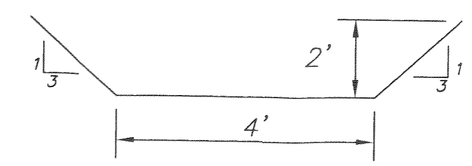

CHANNEL

CROSS-SECTION "A"

RECEIVED
FEB 29 2008
DIV. OF OIL, GAS & MINING

KEYMAP

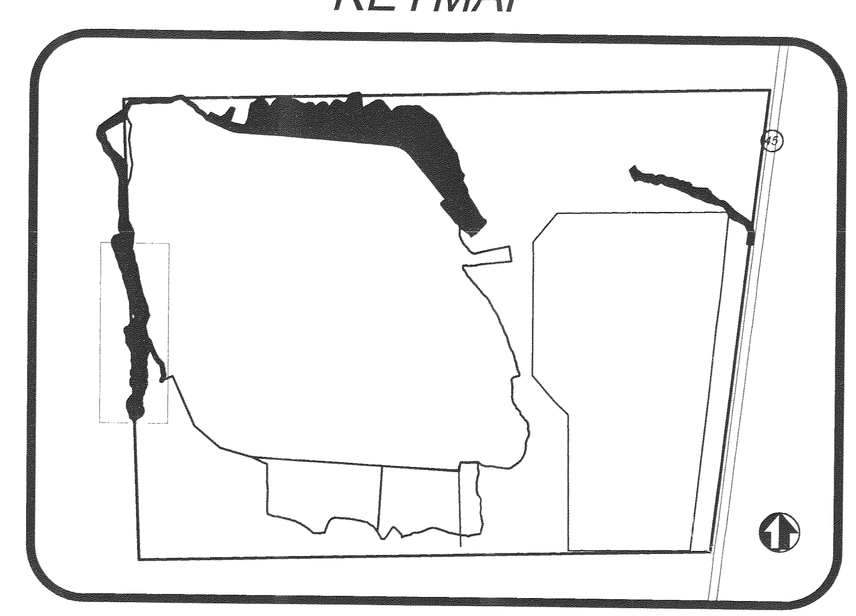

LICENSED PROFESSIONAL ENGINEER No. 196183 LESLIE F. MORTON STATE OF UTAH

DATE:	02-25-08
PLOT DATE:	
SCALE	AS SHOWN
PROJECT NUMBER	8AME0405

TME AR MINE #1
CHANNEL 2 EXHIBIT
STORM WATER MANAGEMENT

PSOMAS
4179 Riverboat Road, Suite 200
Salt Lake City, Utah 84123
(801) 270-5777 (801) 270-5782 (FAX)

DESIGNED	DRAFTED	CHECKED
JBS	JMB	LFM

EXHIBIT

5 OF 8

Plotted: 02/25/2008 11:08:16:29 | Drawing: J:\8AME0405\DWG\PSOMAS\LEHI\PSOMAS_LEHI3-3.dwg | Layout: 24x36 | By: Brianpinyo