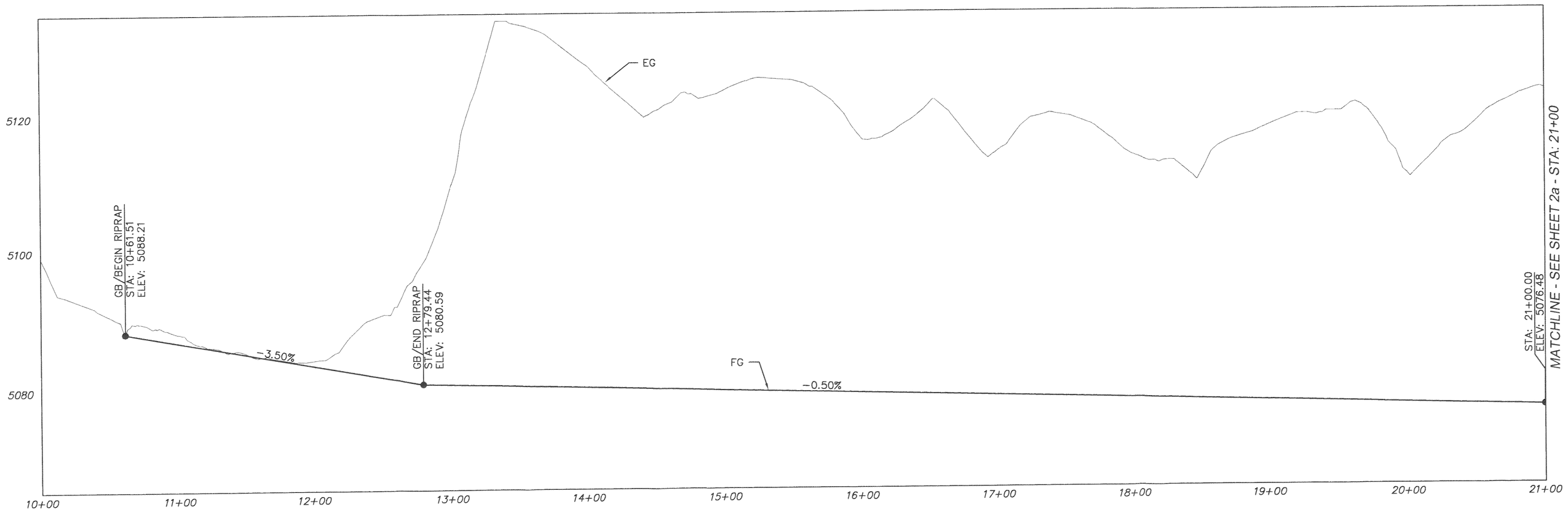

PROFILE OF CHANNEL 1

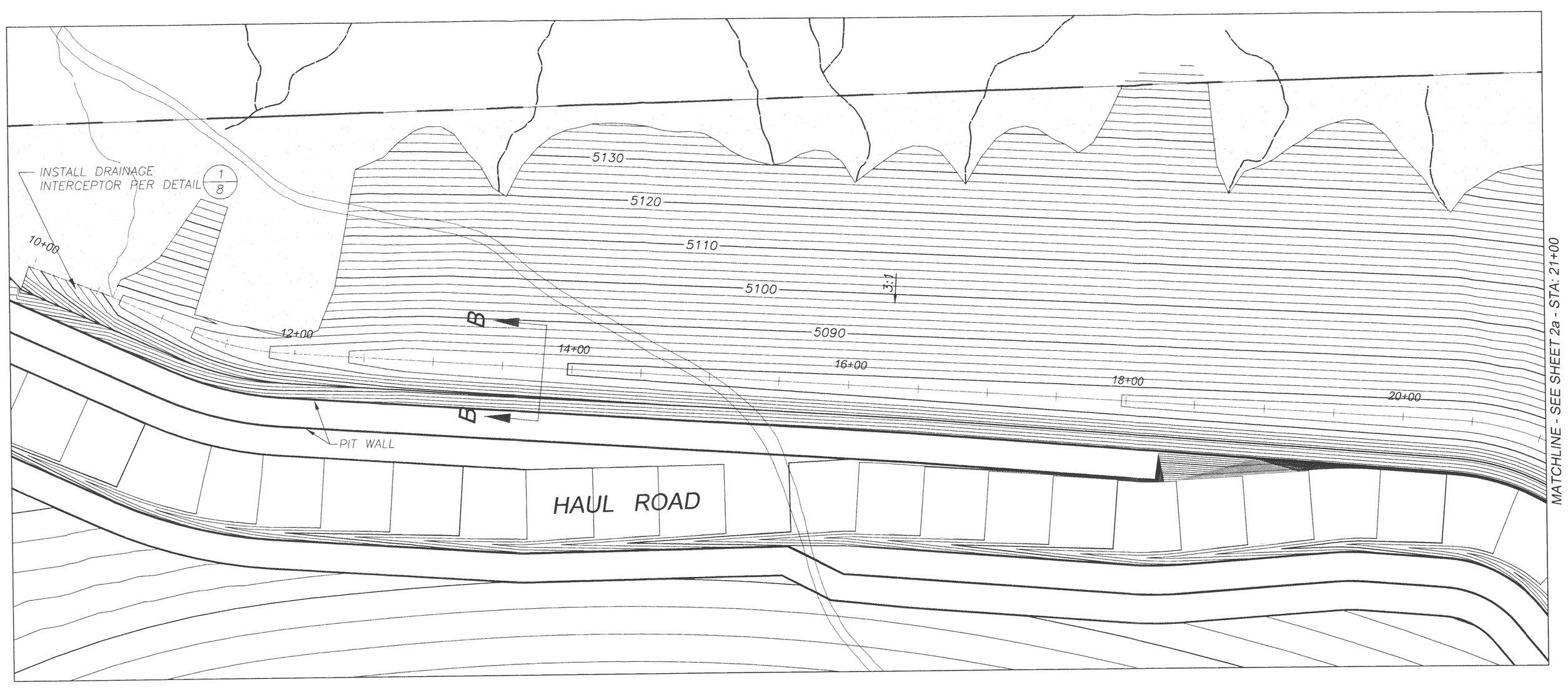

PLAN VIEW OF CHANNEL 1

STA 10+00 TO STA. 21+00

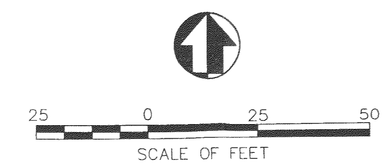

PROFILE SCALE	
HORIZ:	1"=50'
VERT:	1"=10'

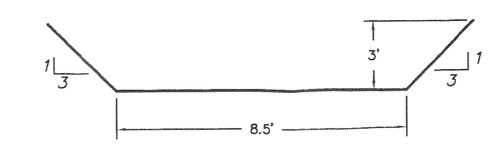

CHANNEL
CROSS-SECTION "B"

RECEIVED
FEB 29 2008
DIV OF OIL, GAS & MINING

KEYMAP

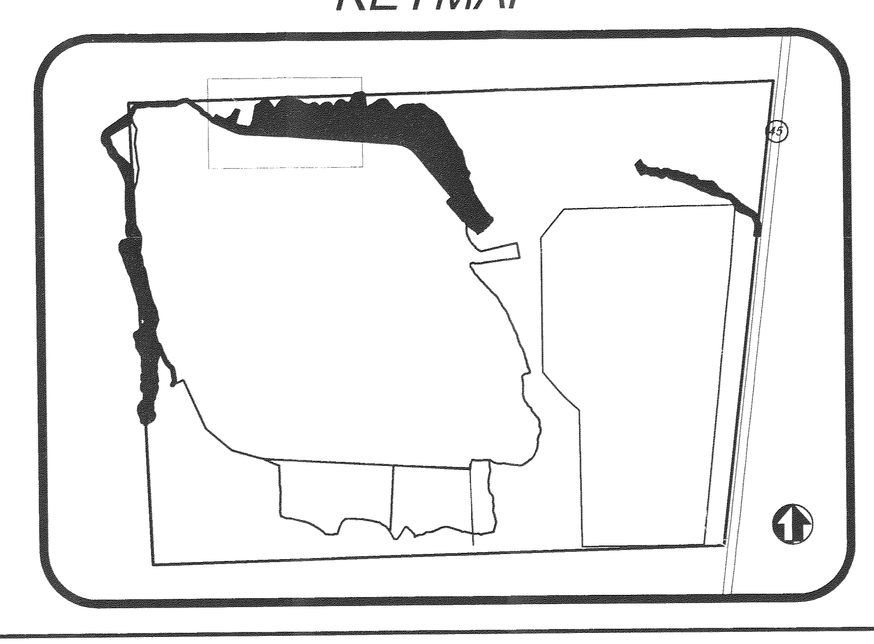

LICENSED PROFESSIONAL ENGINEER
No. 186143
LESLIE F. MORTON
STATE OF UTAH

DATE:	02-25-08
PLOT DATE:	
SCALE	AS SHOWN
PROJECT NUMBER	8AME0405

TME AR MINE #1
CANAL 1 EXHIBIT
STORM WATER MANAGEMENT

PSOMAS
4179 Riverboat Road, Suite 200
Salt Lake City, Utah 84123
(801) 270-5777 (801) 270-5782 (FAX)

DESIGNED	DRAFTED	CHECKED
JBS	JMB	LFM

EXHIBIT

3

OF 8