lo. 6 S. Range No. 22 E. L.M.

1/6/95
FROM SITLA

SEC 15
LOTS 1,2,5 SOLD TO PRIVATE
SEC 15 NE/4 NW/4 SOLD SURFACE ONLY. STATE OWNS MINERALS

SURFACE OWNERSHIP

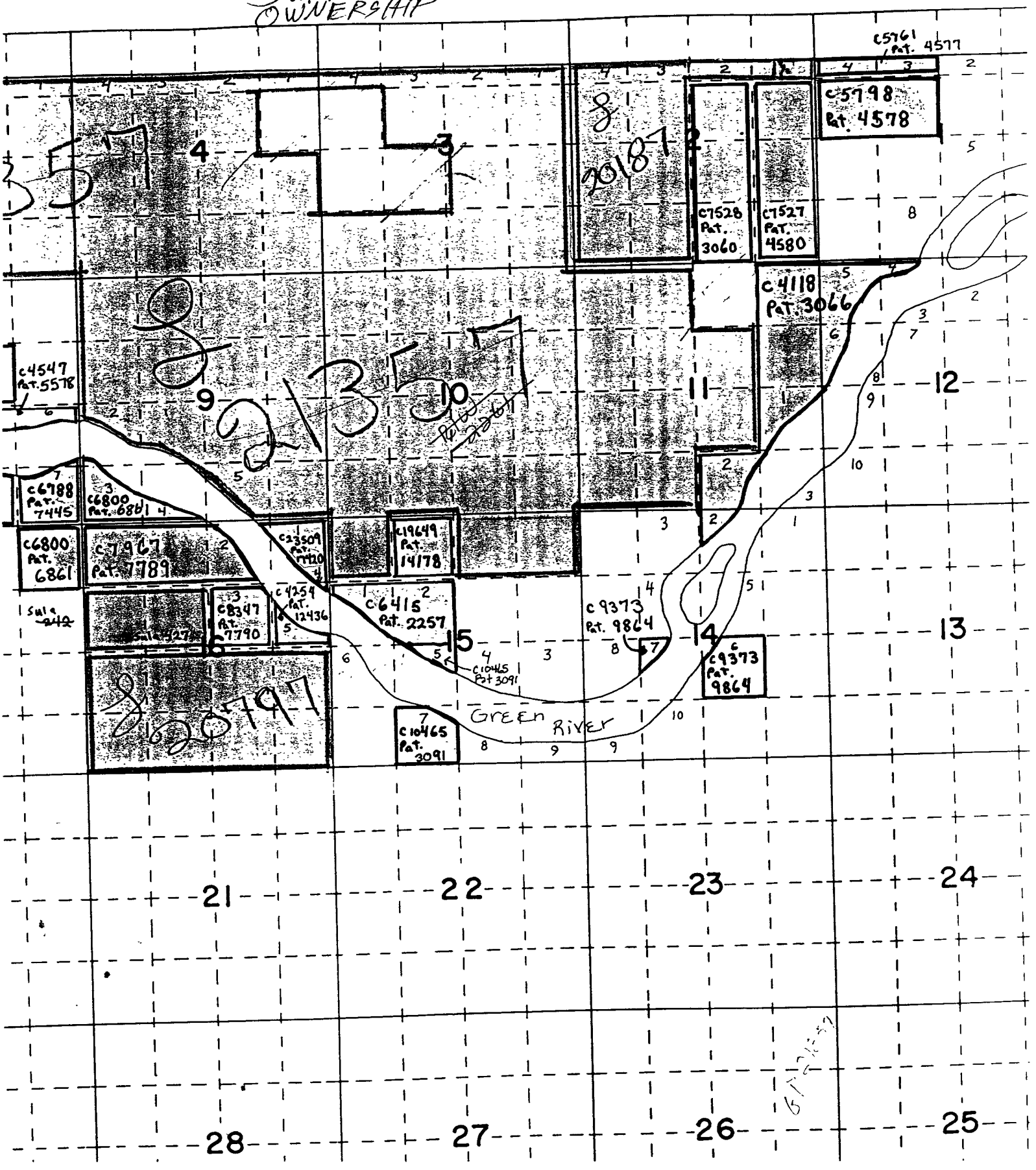

UINTAH County, Utah

ship No. 6 S. Range No. 22 E. S.L.M.

1/6/95
FROM SITLA

SEC 15

39155 S&G
CANCELLED 1988

44152-A MM CANCELLED Nov 1990

MINERALS
OWNERSHIP

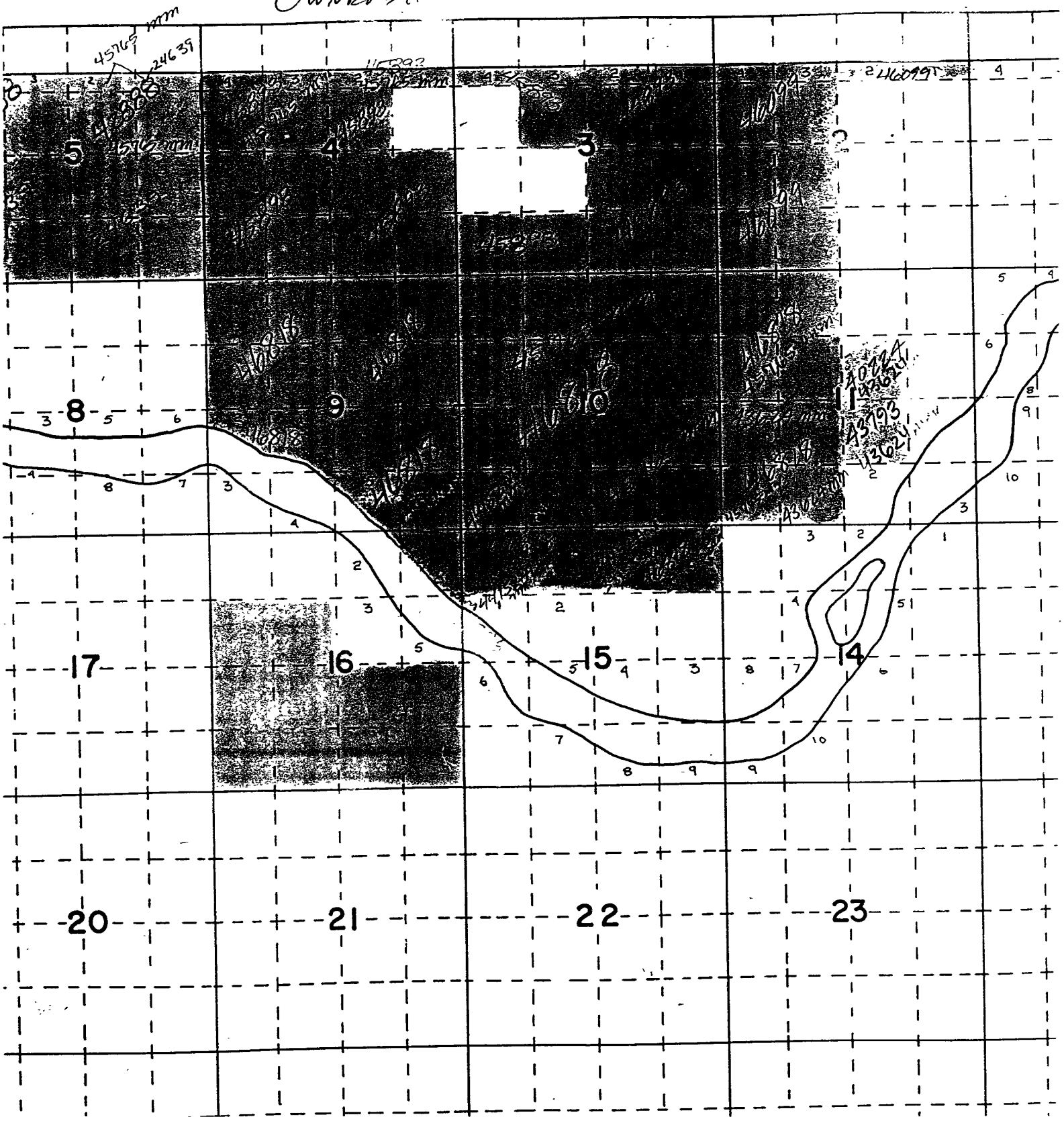

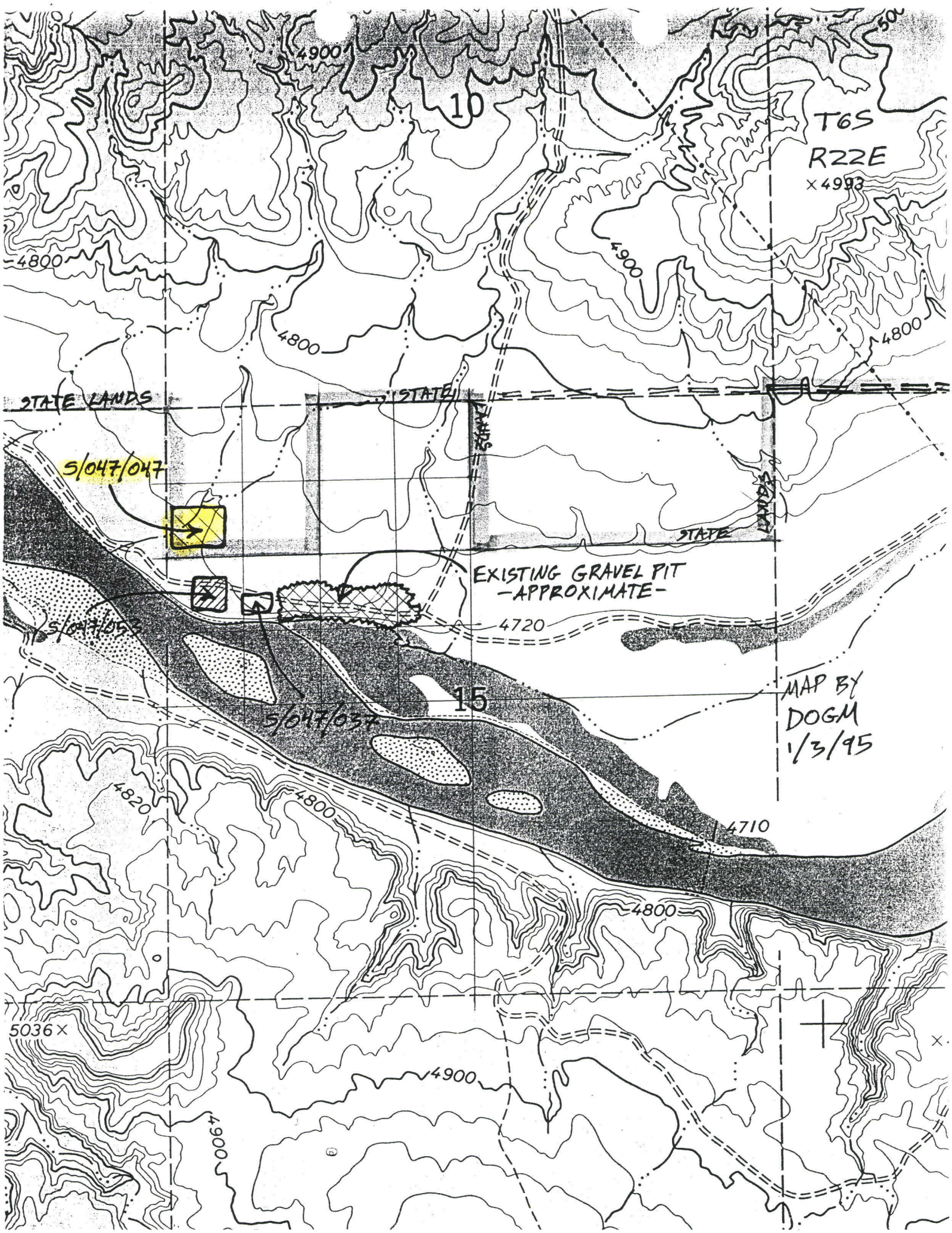
4900
10
T6S
R22E
x4993
4800
4900
4800
4800
STATE LANDS
STATE
LANDS
LANDS
STATE
S/047/047
EXISTING GRAVEL PIT
-APPROXIMATE-
4720
S/047/053
15
S/047/037
MAP BY
DOGM
1/3/95
4820
4800
4710
4800
5036x
4900
4900