Sec. 34, T9S, R24E, S.L.B.&M.

ZIEGLER CHEMICAL & MINERAL CORP.

CENTERLINE AND PROFILE OF EXISTING & PROPOSED ROAD

LOCATED IN LOT 2 OF SECTION 3, T10S, R24E, & THE S 1/2 OF SECTION 34, T9S, R24E, S.L.B.&M. UINTAH COUNTY, UTAH

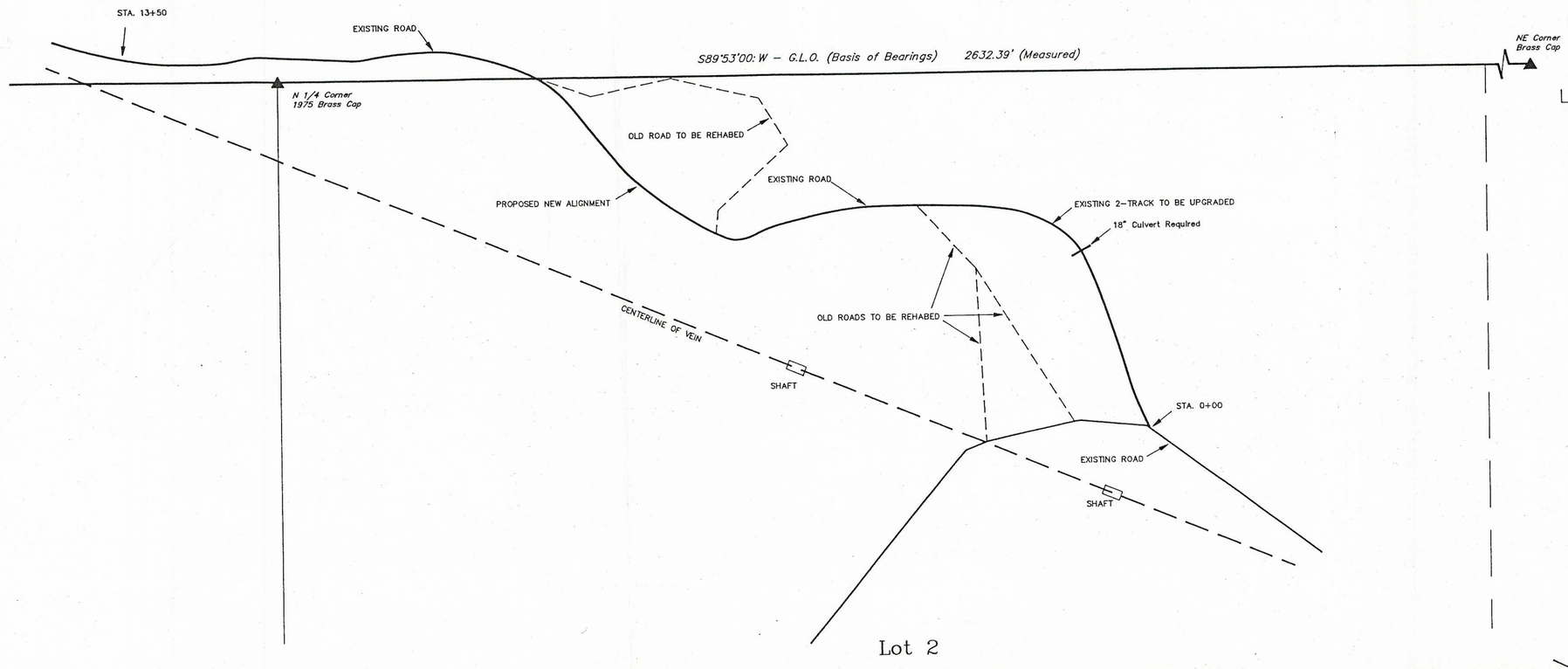

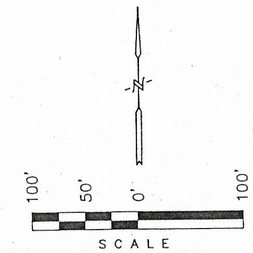

TYPICAL CROSS SECTION

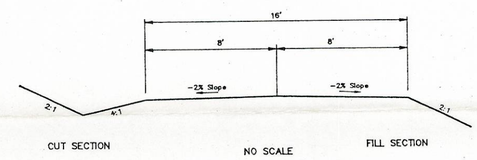

Sec. 3, T10S, R24E, S.L.B.&M.

Profile of Existing & Proposed Road

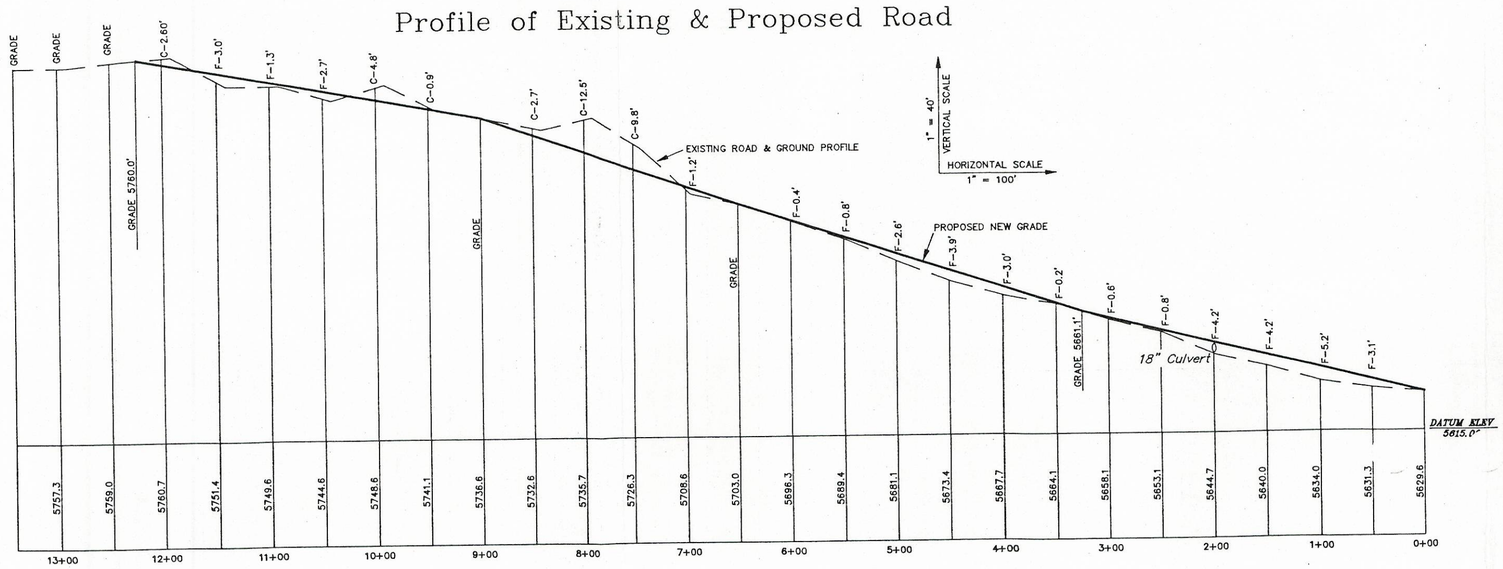

▲ = SECTION CORNERS LOCATED.

TOM TAYLOR MINE
S/047/065

CERTIFICATE

THIS IS TO CERTIFY THAT THE ABOVE PLAT WAS PREPARED FROM FIELD NOTES OF ACTUAL SURVEYS MADE BY ME OR UNDER MY SUPERVISION AND THAT THE SAME ARE TRUE AND CORRECT TO THE BEST OF MY KNOWLEDGE AND BELIEF.

REGISTERED LAND SURVEYOR No. 143961 LAWRENCE C. KAY STATE OF UTAH

REGISTERED LAND SURVEYOR
REGISTRATION NO. 143961
STATE OF UTAH

Revised: 11-3-97 C.B.T.

UELS UINTAH ENGINEERING & LAND SURVEYING
PHONE: (801) 789-1017
85 SOUTH 200 EAST – VERNAL, UTAH 84078

SCALE: 1" = 100'	DATE: 8-28-97
SURVEYED BY: M.C. K.S.	DRAWN BY: C.B.T.
WEATHER: WARM	FILE: 31589

DOGM RECEIVED THIS COPY FROM THE BLM STATE OFFICE DEC. 9, 1997