Form MR-SMO
(Revised July 25, 2012)

This Section for DOGM Use:
Assigned DOGM File No.: S/047/0114
DOGM Lead: April
Permit Fee $ 150.00 Ck# Credit Card
Task: 5439

RECEIVED
MAY 09 2013
DIV. OF OIL, GAS & MINING

STATE OF UTAH
DEPARTMENT OF NATURAL RESOURCES
DIVISION OF OIL, GAS AND MINING
1594 West North Temple Suite 1210
Box 145801
Salt Lake City, Utah 84114-5801
Telephone: (801) 538-5291 Fax: (801) 359-3940

NOTICE OF INTENTION TO COMMENCE SMALL MINING OPERATIONS

The information requirements of this form are based on provisions of the Mined Land Reclamation Act, Title 40-8, Utah Code Annotated 1987, and the General Rules as promulgated under the Utah Minerals Regulatory Program (R647). The rules and Act are available online at http://www.rules.utah.gov/publicat/code/r647/r647.htm and http://le.utah.gov/~code/TITLE40/40_08.htm.

Cultural Resources Survey: To fulfill its obligations under Utah Code Annotated 9-8-404, the Division needs cultural resource (archaeology) information. The amount and type of information required will depend on the mine location, the history of previous disturbance, and other factors. Please contact the Division for further information.

A permit fee of $150 must accompany this application (Utah Code Ann. §40-8-7(1)(i)) and is due annually.

"Small Mining Operations" are operations which have a disturbed area of ten or fewer surface acres at any time in unincorporated areas, or five acres or fewer in incorporated areas.

* * * * * * * * *

I. GENERAL INFORMATION (Rule R647-3-104)

1. Name of Mine: Double B G Gilsonite MINE. ~~LLC~~

2.A. Name of Entity Applying for a Permit: Double BG Gilsonite Mine LLC
Contact (Authorized Officer): Robert Pratt
Mailing Address: 62 South Flint STR.
City, State, Zip: Mayville, UT 84037
Phone: 801-678-5199 Fax: 801-444-0396
E-mail Address: bpratt57@yahoo.com

Entity is a: (___) Corporation, (X) LLC, (___) Sole Proprietorship (dba), (___) Individual, (___) Partnership (__General, or __limited), (___) Other (specify type) _____

Business Entity (not individuals) must be registered (and maintain registration) with the State of Utah, Division of Corporations (DOC) If not currently registered, contact www.commerce.utah.gov to renew or apply.

2.B. Are you currently registered to do business in the State of Utah? (X) Yes (___) No
Business Entity #: Double BG LLC.
Local Business License #: 8303199-0160 (if required)
Issued by: County: SLC or City: _____

Registered Utah Agent (as identified with the Utah DOC) *(if individual leave blank)*:
Name: Robert Pratt Title: Owner
Address: 62 South Flint Street
City, State, Zip: Mayville, UT 84037
Phone: 801-678-5199 Fax: 801-444-0396
E-mail Address: bpratt57@yahoo.com

2.C. **Entity's Representative(s) (if different from #2A) authorized and designated to receive notices of violation, cessation orders, and all other notices to be given to the permittee or operator by the Division.**

Name: _____ Title: _____
Address: _____
City, State, Zip: _____
Phone: _____ Fax: _____
Emergency, Weekend, or Holiday Phone: _____
E-mail Address: _____

Name: _____ Title: _____
Address: _____
City, State, Zip: _____
Phone: _____ Fax: _____
Emergency, Weekend, or Holiday Phone: _____
E-mail Address: _____

3. **If Business is a Sole Proprietor (dba) or Individual:**
Name of Owner: _____ Title: _____
Business Address: _____
City, State, Zip: _____
Phone: _____ Fax: _____
E-mail Address: _____

If Business is a Corporation:
Name of Officers: _____ Title: _____
Name: _____ Title: _____
Name: _____ Title: _____
Name: _____ Title: _____

Headquarters Address: _____
City, State, Zip: _____
Phone: _____ Fax: _____
E-mail Address: _____

If Business is a Limited Liability Company: Member Managed (X) Manager Managed ( )
Name of 1st Member/Manager: Robert Hart Title: owner
Business Address: 62 South Flat Street
City, State, Zip: Kaysville, UT 84037
Phone: 801-678-5189 Fax: 801-444-0397
E-mail Address: bpa4157@yahoo.com

Name of 2nd Member/Manager: _____ Title: _____
Business Address: _____
City, State, Zip: _____
Phone: _____ Fax: _____
E-mail Address: _____

If Business is a Partnership:
Names of Partners: _____
Business Address: _____
City, State, Zip: _____
Phone: _____ Fax: _____
E-mail Address: _____

If Business is a Partnership:
Names of Partners: _____
Business Address: _____
City, State, Zip: _____
Phone: _____ Fax: _____
E-mail Address: _____

5. **Ownership of Land Surface:**

Private (Fee) (__) BLM (__) US Forest Service (__)
State Trust Land/School Sections (✓) State Sovereign Lands (__)
Other (please describe): _____
Name SITLA Address 675 EAST 500 SOUTH ST 500, SLC, UT 84102
Name _____ Address _____
Name _____ Address _____
Name _____ Address _____

6. **Ownership of Minerals:**

Private (Fee) (__) BLM (__) US Forest Service (__)
State Trust Land/School Sections (✓) State Sovereign Lands (__)
Other (please describe): _____
Name SITLA Address 675 EAST 500 SOUTH ST 500, SLC, UT 84102
Name _____ Address _____
Name _____ Address _____
Name _____ Address _____

BLM Claim Number(s): _____
Utah State Lease Number(s): ML - 52349
BLM/USFS Lease or Project File Number(s): _____

Name of Lessee(s): _____

7. **Have the above surface and mineral owners been notified in writing?** Yes ✓ No _____
If no, why not? _____

8. **Does the Entity have legal right to enter** and conduct mining operations on the land covered by this notice? Yes ✓ No _____

What is the pre-mining land use, i.e. cropland, grazing, wildlife habitat? wildlife habitat

What is the postmining land use? wildlife habitat.

Please be advised that if State Trust Lands are involved, notification to the Division of Oil, Gas and Mining alone does not satisfy the notification requirements of Mineral Leases upon State Trust Lands. Exploration or mining activity on State Trust Lands requires a minimum of 60 days notice to the Trust Lands Administration ***prior*** *to commencing any activities. Please contact the School Institutional Trust Lands Administration (SITLA) at (801) 538-5508 for notification requirements.*

II. PROJECT LOCATION & MAP (Rule R647-3-105)

1. **Project Location & Map** (legal description):

County(ies): _____

_____1/4, of SE 1/4, of ~~NE~~ SW 1/4, Section: ~~26~~ 25 Township: ~~7S~~ T9S Range: R21E
_____1/4, of _____1/4, of _____1/4, Section: _____ Township: _____ Range: _____
_____1/4, of _____1/4, of _____1/4, Section: _____ Township: _____ Range: _____

UTM East: _____(if known) UTM North: _____(If known)

Name of Quad Map for Location: _____

2. **Is the project within an incorporated area?** (___) Yes (X) No
   If yes, what is the town or city? _____
3. **Location and Operations maps** must be plotted at a scale to accurately identify locational landmarks and operations details. All maps must include a north arrow, scale, appropriate labels, and title box including the mine name, township, range and section.

   a. The **general location map** must be the scale of a USGS 7.5 minute series map or equivalent (1"=2000') and identify new or existing access roads.

   b. The **operations map** (1"=200' or other scale as determined necessary by the Division) must be labeled and identify:
      i. The area to be disturbed;
      ii. The location of any existing or proposed operations including access roads, drill holes, trenches, pits, shafts, cuts, or other planned activities; and
      iii. Any adjacent previous disturbance for which the operator is not responsible.

   (Contact the Division for a list of consultants and land surveyors for mapping assistance.)

4. The proposed (5 acre or less) disturbed area (including access/haul roads) should be marked ON THE GROUND with metal T-Posts (or with some other marker of equal effectiveness). Markers should be appropriately spaced so that the next marker in either direction is clearly visible with the naked eye.

III. OPERATION PLAN (Rule R647-3-106)

1. **Type of mining:** Surface (X) Underground (X)
2. **Mineral(s) to be mined:** _____
3. **Amount of material** to be extracted, moved, or proposed to be moved: _____

4. Will any **water, liquid chemicals, reagents, or other solutions** be used, produced or discharged as part of the mining or milling process? Yes (__) No (X) If yes, please describe (add extra pages if needed): _____

5. Provide a brief **description of the proposed mining operation**, and onsite processing facilities (add extra pages if necessary). EQUIPMENT, HOIST HOUSE, COMPRESSOR, GENERATOR, ATV LIFTS, DELICH.

6. (✓) **New Road(s)**: Length 220 (ft), Width 20 (ft)
7. (NO) **Improved Road(s)**: Describe improvements that need to be made to existing roads to access the site, including the Length _____ (ft) and Width _____ (ft) **of new disturbances**.

8. Total project surface **acreage to be disturbed**: 1 (acres) PLEASE SPECIFY EXACT ACREAGE *(this will be used to determine surety bond amount – see #VI).*

9. Proposed **startup date** (month, year): MAY 2013
10. Proposed **completion**, if known (month, year): N/A

IV. OPERATION AND RECLAMATION PRACTICES (Rule R647-3-107, 108 & 109)

The reclamation and operation obligation is to keep the area clean and safe, minimize hazards to public safety, return the land to a useful condition, and reestablish at least 70 percent of the premining vegetative ground cover or within practical limits. To accomplish this, the Permittee / Operator will need to perform reclamation concurrently, or at the completion (within one (1) year) of mining. Please refer to The Practical Guide to Reclamation in Utah, available at::
https://fs.ogm.utah.gov/pub/MINES/Coal_Related/RecMan/Reclamation_Manual.pdf.

1. *Keep the mining operation in a safe, clean, and environmentally stable condition.*
2. *Permanently seal all shafts and tunnels to prevent unauthorized or accidental entry.*
3. *Plug drill holes with a five foot cement surface plug. Holes that encounter fluids are to be plugged in the subsurface to prevent aquifer contamination.*
4. *Construct berms, fences, or barriers, when needed, above highwalls and excavations.*
5. *Remove, isolate, or neutralize all toxic materials in a manner compatible with federal and state regulations.*
6. *Remove all waste or debris from stream channels.*
7. *Dispose of any trash, scrap metal, wood, machinery, and buildings.*
8. *Conduct mining activities so as to minimize erosion and control sediment.*
9. *Reclaim all roads that are not part of a permanent transportation system.*
10. *Stockpile topsoil and suitable overburden prior to mining.*
11. *Stabilize highwalls by backfilling or rounding to 45 degrees or less, where feasible; reshape the land to near its original contour, and redistribute the topsoil and suitable overburden.*
12. *Properly prepare seedbed to a depth of six inches by pocking, ripping, discing, or harrowing. Leave the surface rough.*
13. *Reseed disturbed areas with adaptable species. (The Division recommends a mixture of species of grass, forb, and browse seed, and will provide a specific species list if requested.)*
14. *Plant the seed with a rangeland or farm drill, or broadcast the seed. Fall is the preferred time to seed.*

V. VARIANCE REQUEST (Rule R647-3-110)

Any variance must be approved writing *in advance* by the Division

Any planned deviations from Rules R647-3-107, Operation Practices, R647-3-108, Hole Plugging Requirements, or R647-3-109, Reclamation Practices, as summarized above (see IV. Operation and Reclamation Practices Item # 1-14), should be identified below listing applicable rule number. Give justification for the variance(s) and alternate methods or measures to be utilized to meet the intent of the rule. Written approval from the Division will be given, if the proposed alternative methods to be used are consistent with the Act.

Are variances being requested? Yes (__) No (X)

Variance Requested

_____ _____

Item # Applicable Rule

Justification: _____

_____

Alternate methods or measure to be utilized: _____

_____

_____

Attach additional page(s) if more variances are requested.

VI. SURETY (Utah Code Ann. §40-8-7(1)[c])

A reclamation contract and surety must be provided to and approved by the Division prior to commencement of operations. No surface disturbance is authorized until the surety is posted and approved in writing. The surety may be provided in the form of a certificate of deposit, a letter of credit, a surety bond, or cash. Please contact the Division for further information about submitting the surety. All mining operations are required to furnish and maintain reclamation surety to guarantee that the land affected is reclaimed (Utah Code Ann. §40-8-7(1)[c]).

The reclamation surety amount is based on the nature, extent and duration of operations. The amounts are based on data from current large mine surety and are used as a general guide, along with actual site conditions. Reclamation surety for small mines is reviewed every three (3) or five (5) years and adjusted as necessary for inflation/deflation based upon acceptable Costs Index. **Contact the Division for the dollar amount required for a three (3) or five (5) year period for this project.**

VII. SIGNATURE REQUIREMENT

CERTIFICATION

I state under penalty of perjury under the laws of the state of Utah and the United States of America that:

a. I have read this form and declare the information, statements and/or documentation are true, correct and complete to the best of my knowledge and belief; AND

b. I commit to the reclamation of the aforementioned small mining project as required by the Utah Mined Land Reclamation Act (40-8) and the rules as specified by the Board of Oil, Gas and Mining.

c. **This certification must be signed by:** (1.) an executive officer if the applicant is a corporation; (2.) a partner if applicant is a partnership (general or limited); (3.) the owner if applicant is a sole proprietorship; **or** (4.) the member or manager if applicant is a limited liability company.

Signature: [signature] Date: 4-29-13

Name (typed or printed): Robert A Pratt

Title/Position (if applicable): OWNER

O:\FORMS\Notices\mr-smo-07252012.doc

Miles to mountain Fuel Ridge 4.3

miles to Vernal City - 40.1

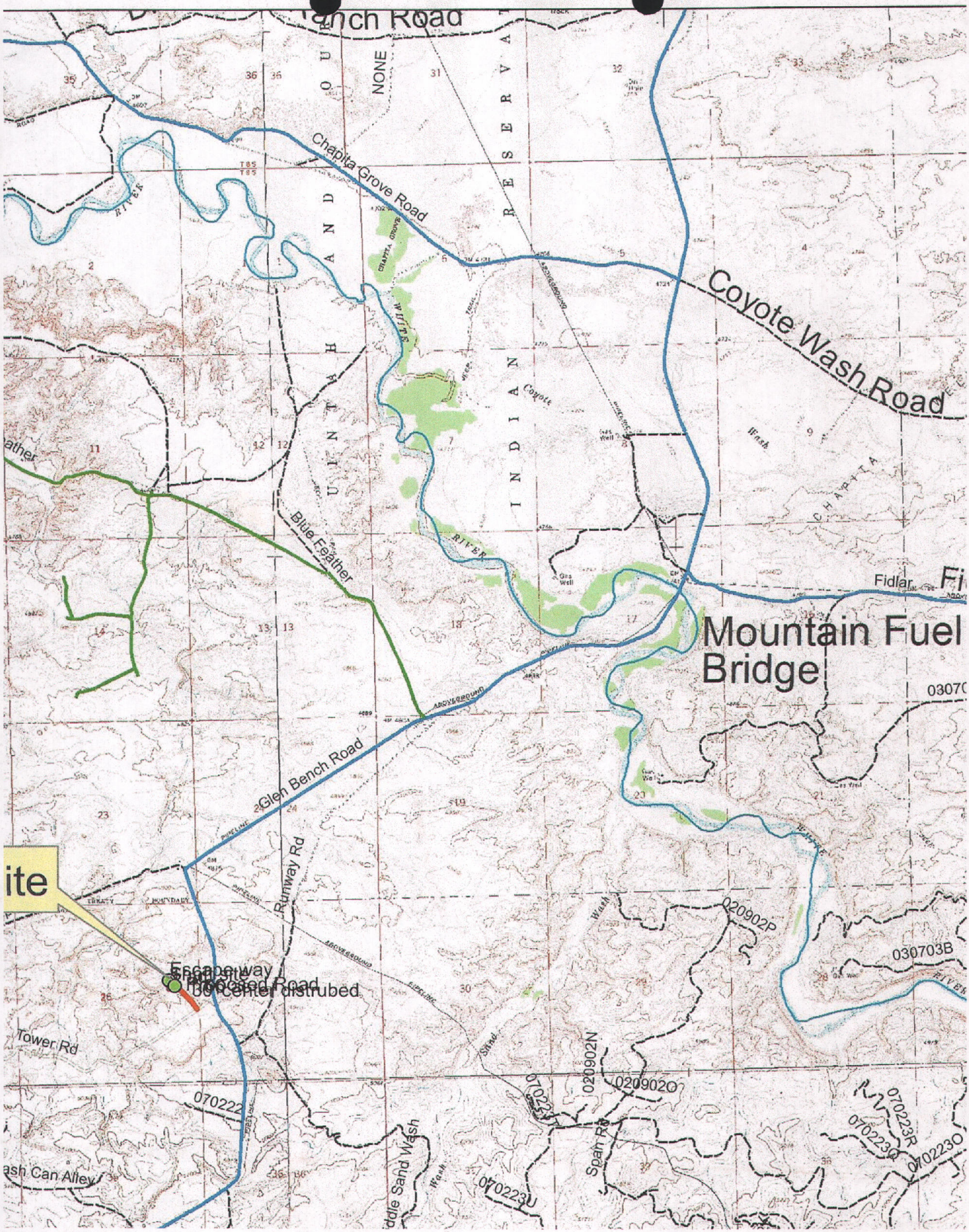

Chapita Grove Road
Coyote Wash Road
Blue Feather
Fidlar
Mountain Fuel Bridge
Glen Bench Road
Runway Rd
Tower Rd
Span Rd
Escape way
30 center distrubed
020902P
030703B
020902N
020902O
070222
070223R
070223O
070223U

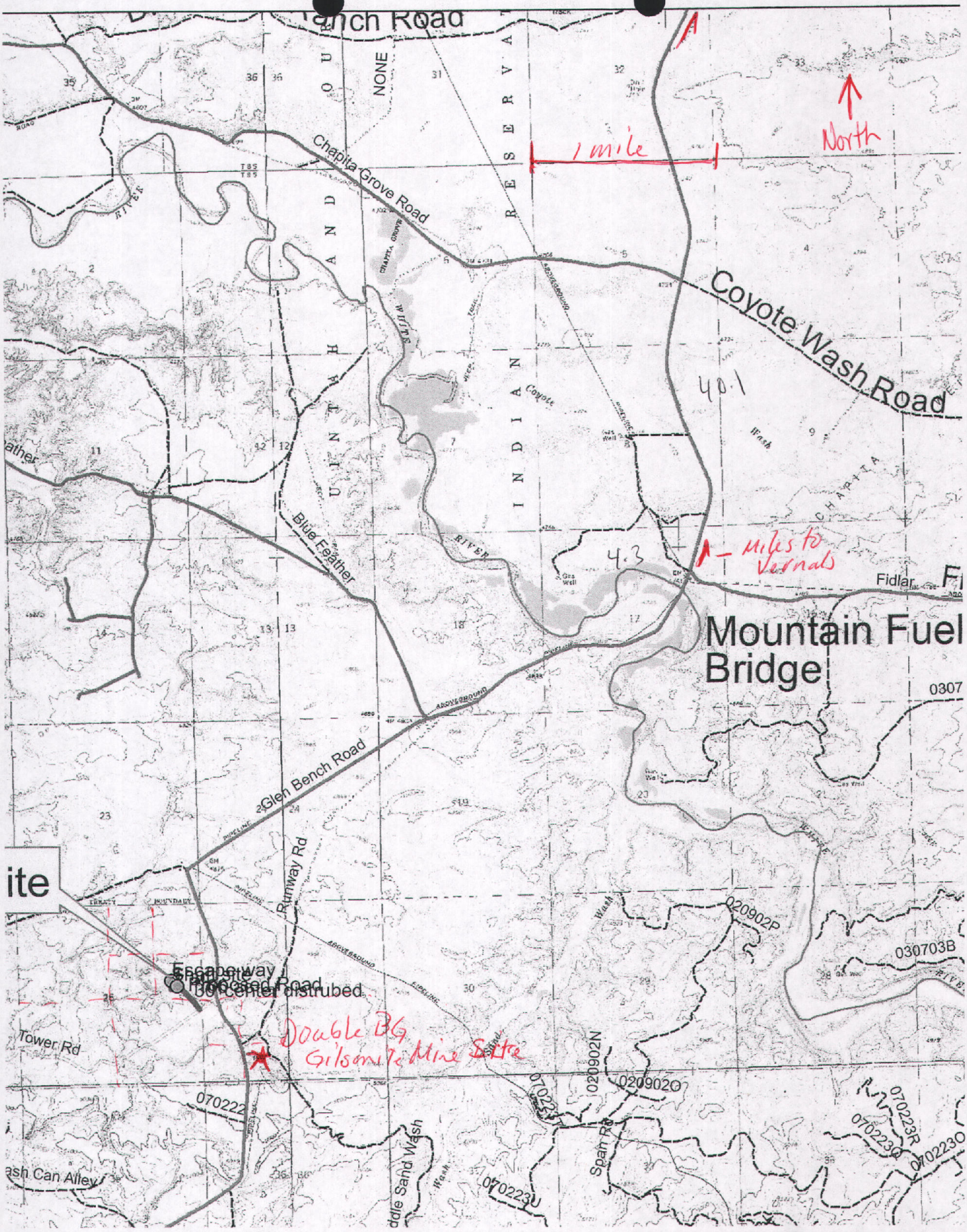

Chapita Grove Road
Coyote Wash Road
Blue Feather
Glen Bench Road
Runway Rd
Tower Rd
Fidlar
Mountain Fuel Bridge
North
1 mile
40.1
4.3
Miles to Vernals
Double BG Gilsonite Mine Site
Escape way
Proposed Road
30 center distrubed
ite
020902P
030703B
020902N
020902O
070222
070223R
070223O
070223U
Span Rd

T9S R21E Sec 26 ← → T9S R21E Sec 25

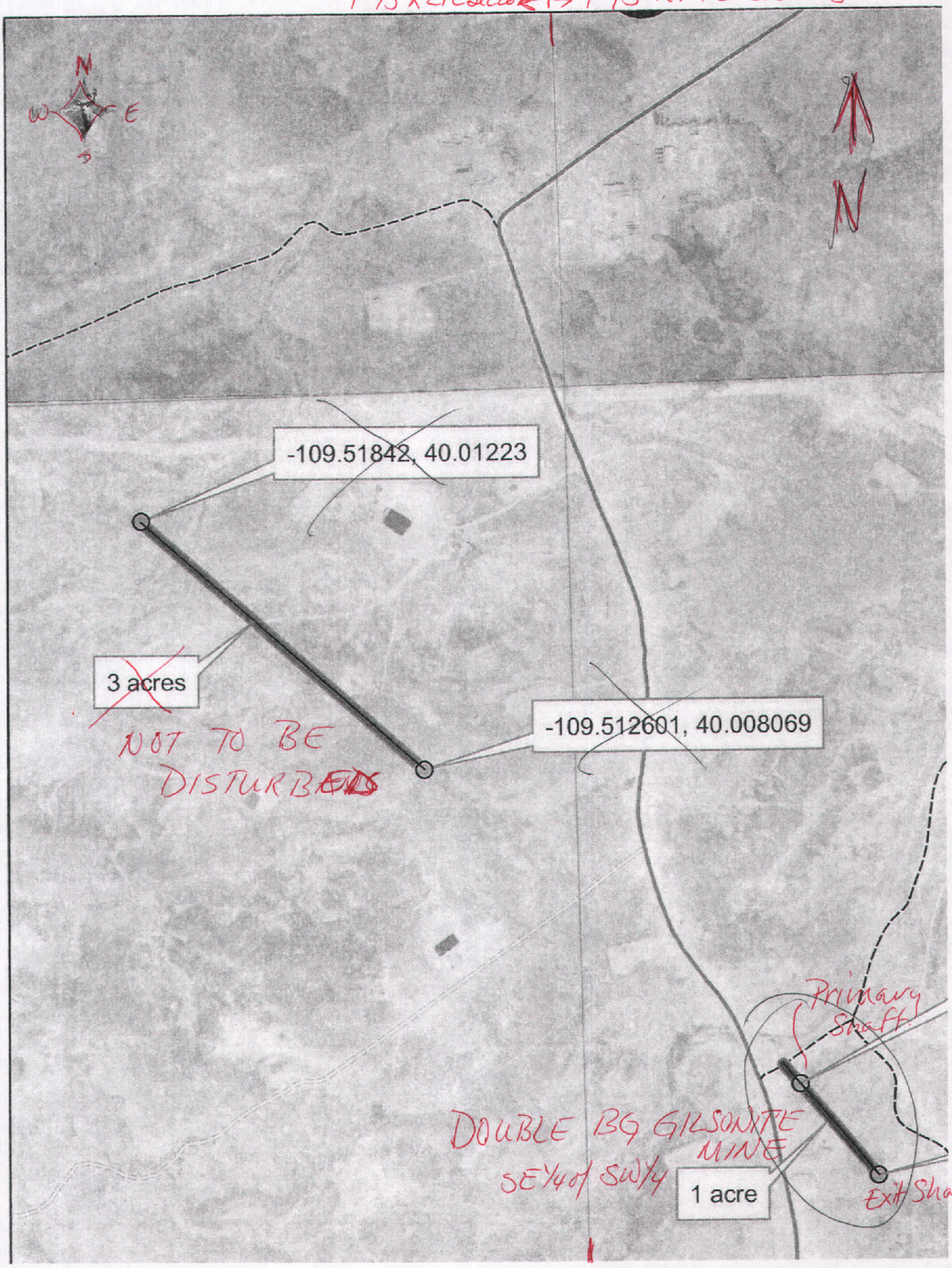

Utah Department of Commerce
Division of Corporations & Commercial Code
160 East 300 South, 2nd Floor, PO Box 146705
Salt Lake City, UT 84114-6705
Service Center: (801) 530-4849
Toll Free: (877) 526-3994 Utah Residents
Fax: (801) 530-6438
Web Site: http://www.commerce.utah.gov

05/02/2013
8303199-016005022013-2841660

CERTIFICATE OF EXISTENCE

Registration Number:	8303199-0160
Business Name:	DOUBLE B&G LLC
Registered Date:	April 25, 2012
Entity Type:	LLC - Domestic
Current Status:	Good Standing

The Division of Corporations and Commercial Code of the State of Utah, custodian of the records of business registrations, certifies that the business entity on this certificate is authorized to transact business and was duly registered under the laws of the State of Utah. The Division also certifies that this entity has paid all fees and penalties owed to this state; its most recent annual report has been filed by the Division (unless Delinquent); and, that Articles of Dissolution have not been filed.

Kathy Berg

Kathy Berg
Director
Division of Corporations and Commercial Code

Please print the following receipt for your records

Summary For:

Business Name: DOUBLE B&G LLC

Entity Number: 8303199-0160

Business Renewed: 05/02/2013

Business Entity Information

Entity Number: 8303199-0160

Entity Name: DOUBLE B&G LLC

Renewal Fee: $15.00

Total Fee Paid: $15.00