MINE SITE LOCATION MAP

Division of Oil, Gas and Mining
June 9, 1994

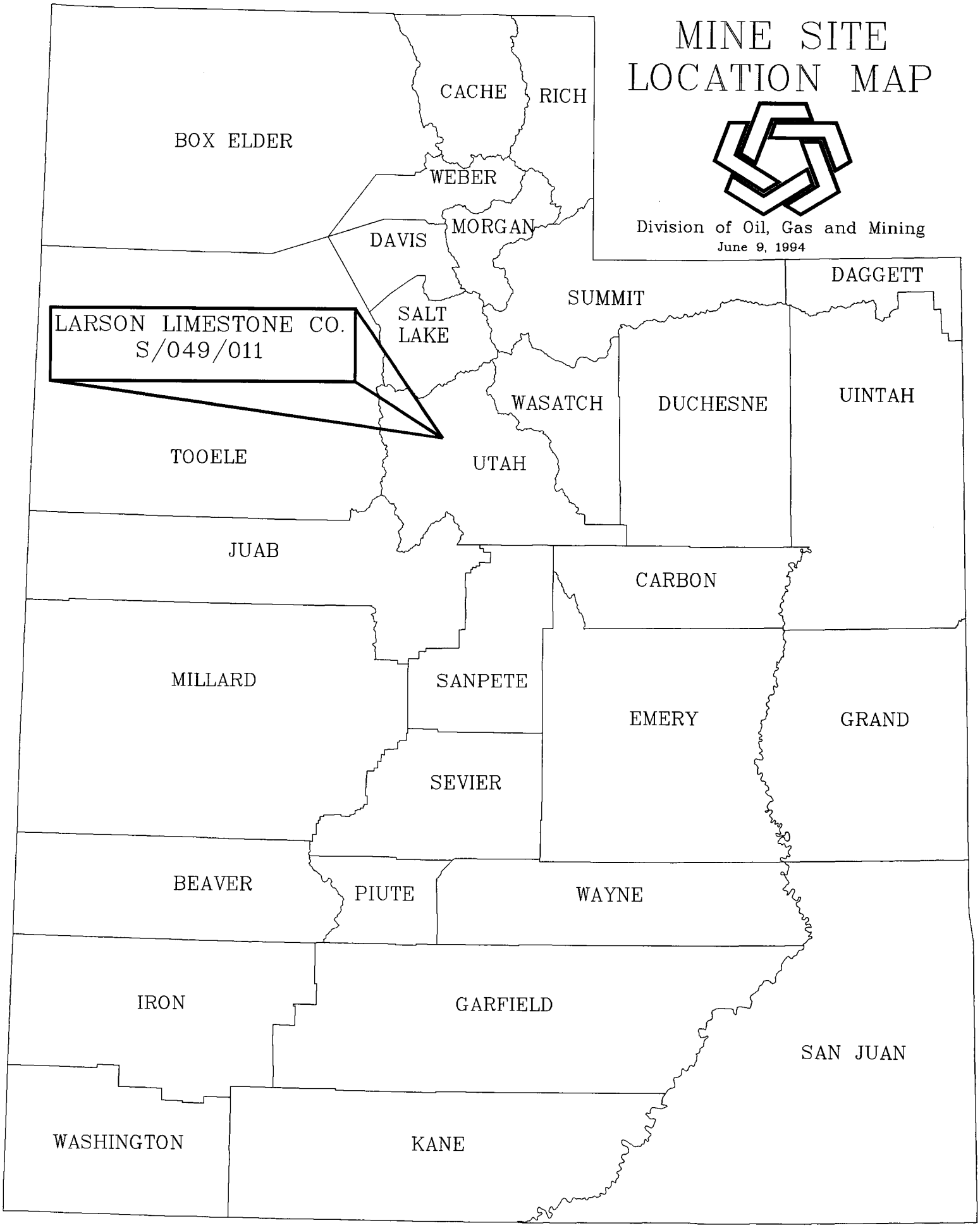

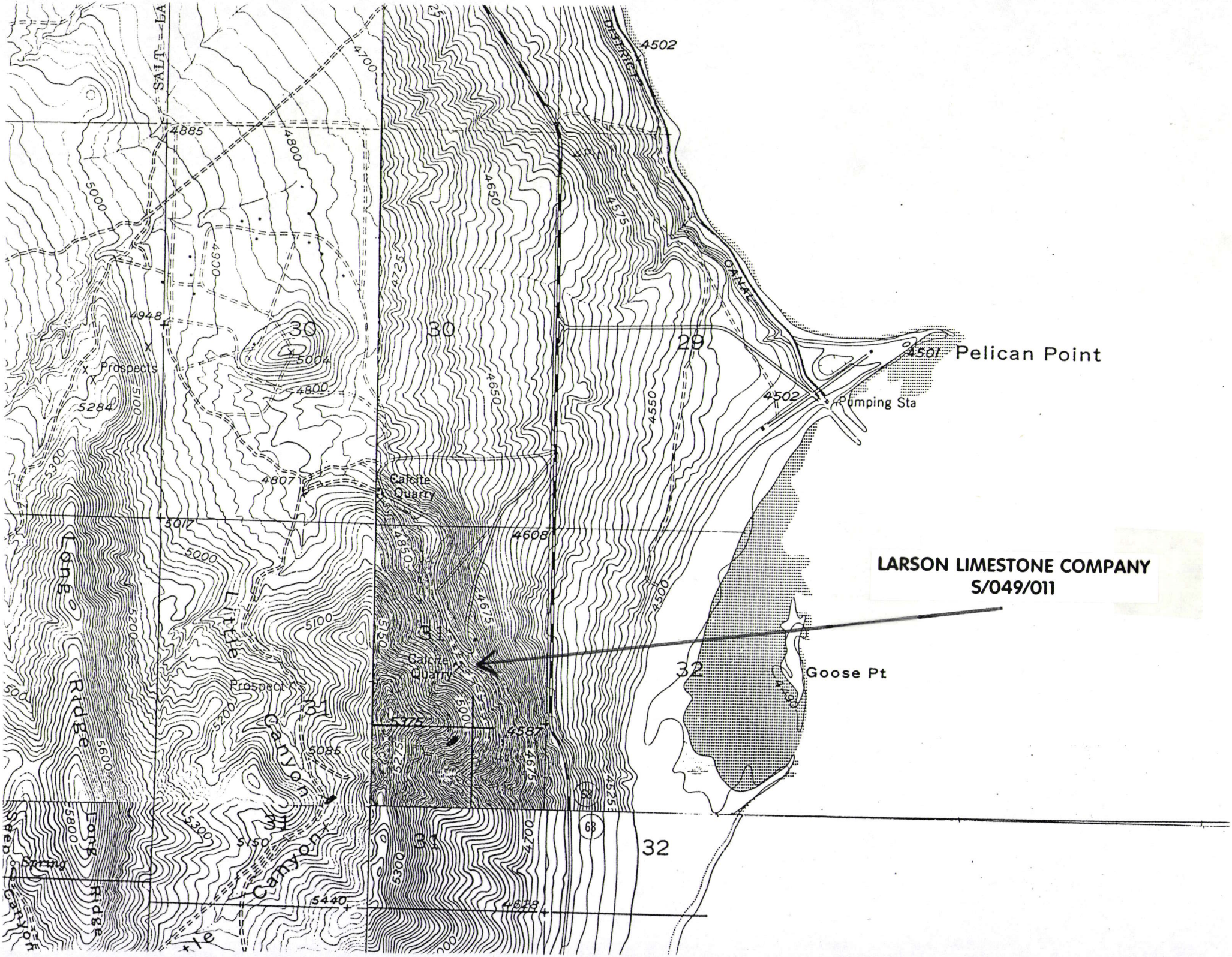
LARSON LIMESTONE COMPANY
S/049/011
Pelican Point
Goose Pt
Pumping Sta
Calcite Quarry
Calcite Quarry
Prospects
Prospect
Long Ridge
Little Canyon
Canyon
Long Ridge
Spring
SALT LA
DISTRICT
CANAL
30
30
29
31
31
31
31
32
32
4502
4501
4502
4885
4948
5004
5284
4807
5017
4608
4587
5375
5086
5150
5440
4628
4700
4725
4650
4650
4575
4550
4500
4525
4675
4675
4850
5000
5100
5200
5300
5600
5800
68

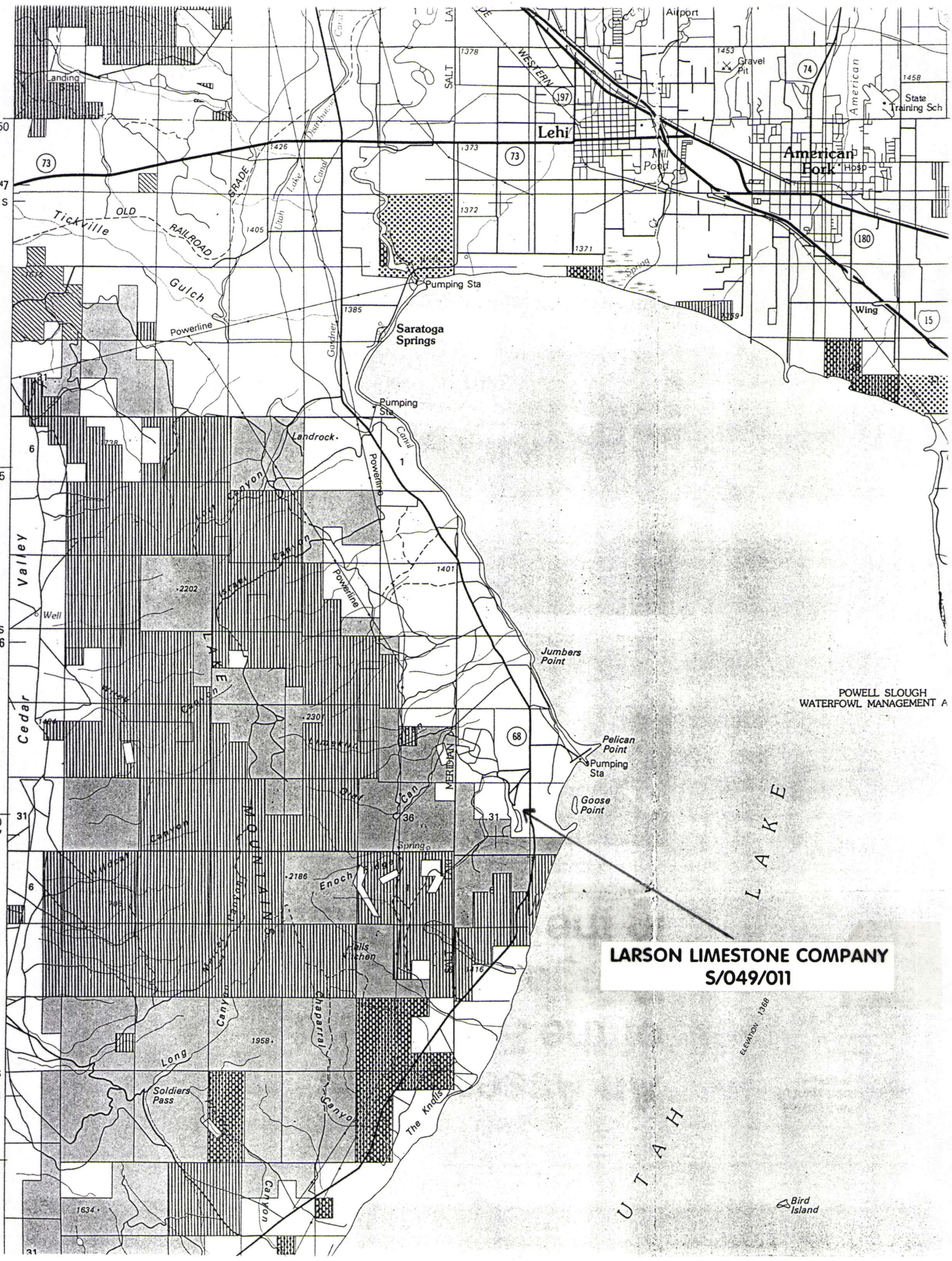

Airport
Gravel Pit
State Training Sch
American Fork
Hosp
Lehi
Mill Pond
Landing Strip
Tickville Gulch
OLD RAILROAD GRADE
Utah Lake Distributing Canal
Pumping Sta
Saratoga Springs
Powerline
Gardner Canal
Landrock
Wing
Cedar Valley
Well
Jumbers Point
Pelican Point
Goose Point
POWELL SLOUGH WATERFOWL MANAGEMENT A
Enoch Ridge
Hells Kitchen
Long Canyon
Soldiers Pass
Chaparral Canyon
The Knolls
Bird Island
UTAH LAKE
ELEVATION 1368
LARSON LIMESTONE COMPANY
S/049/011

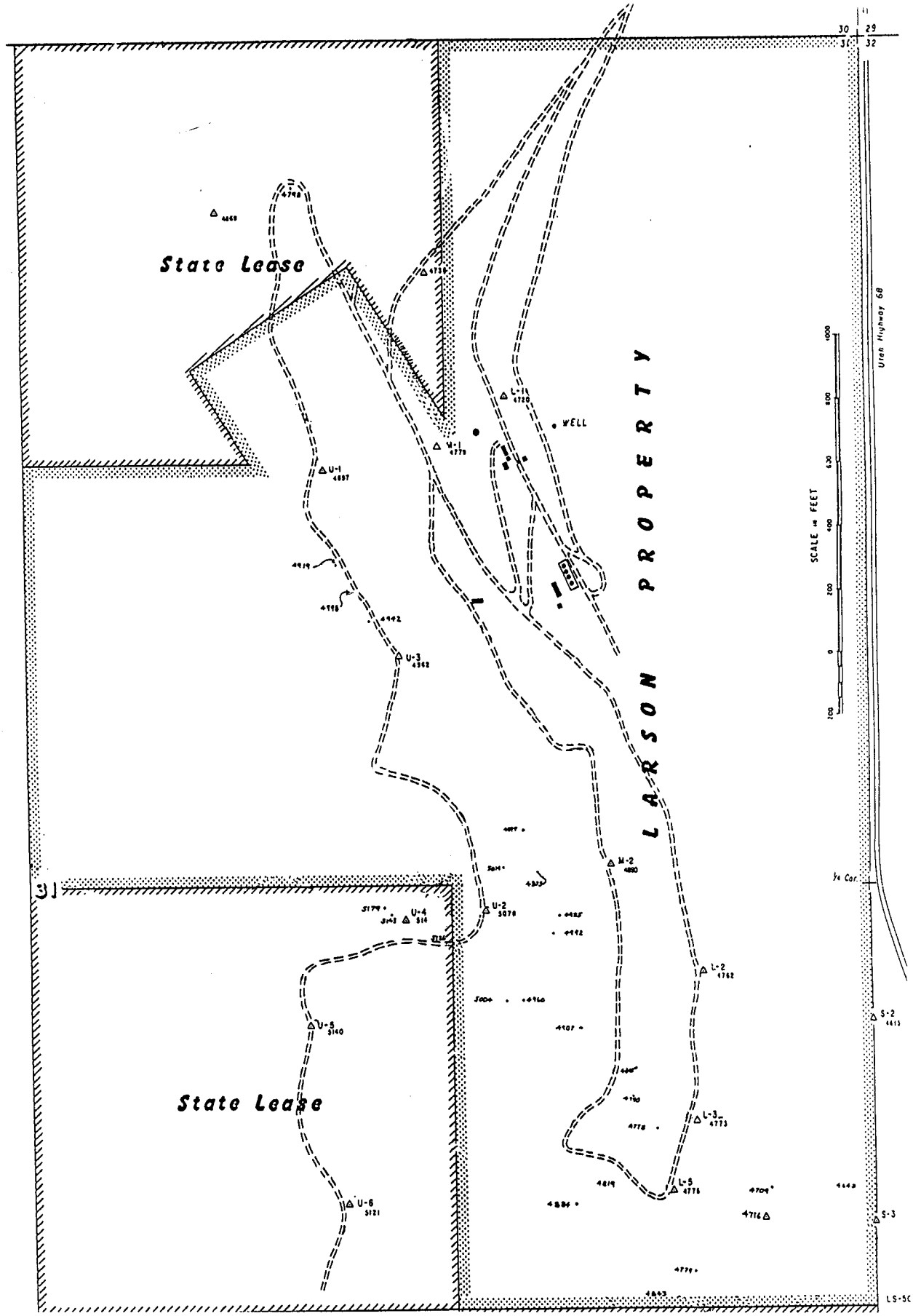
State Lease
State Lease
LARSON PROPERTY
WELL
Utah Highway 68
SCALE in FEET
1000
800
600
400
200
0
200
1/4 Cor.
30
29
31
32
U-1
4697
U-2
5078
U-3
4362
U-4
5140
U-5
5140
U-6
5121
M-1
4779
M-2
4880
L-1
4720
L-2
4762
L-3
4773
L-5
4776
S-2
4613
S-3
LS-5C

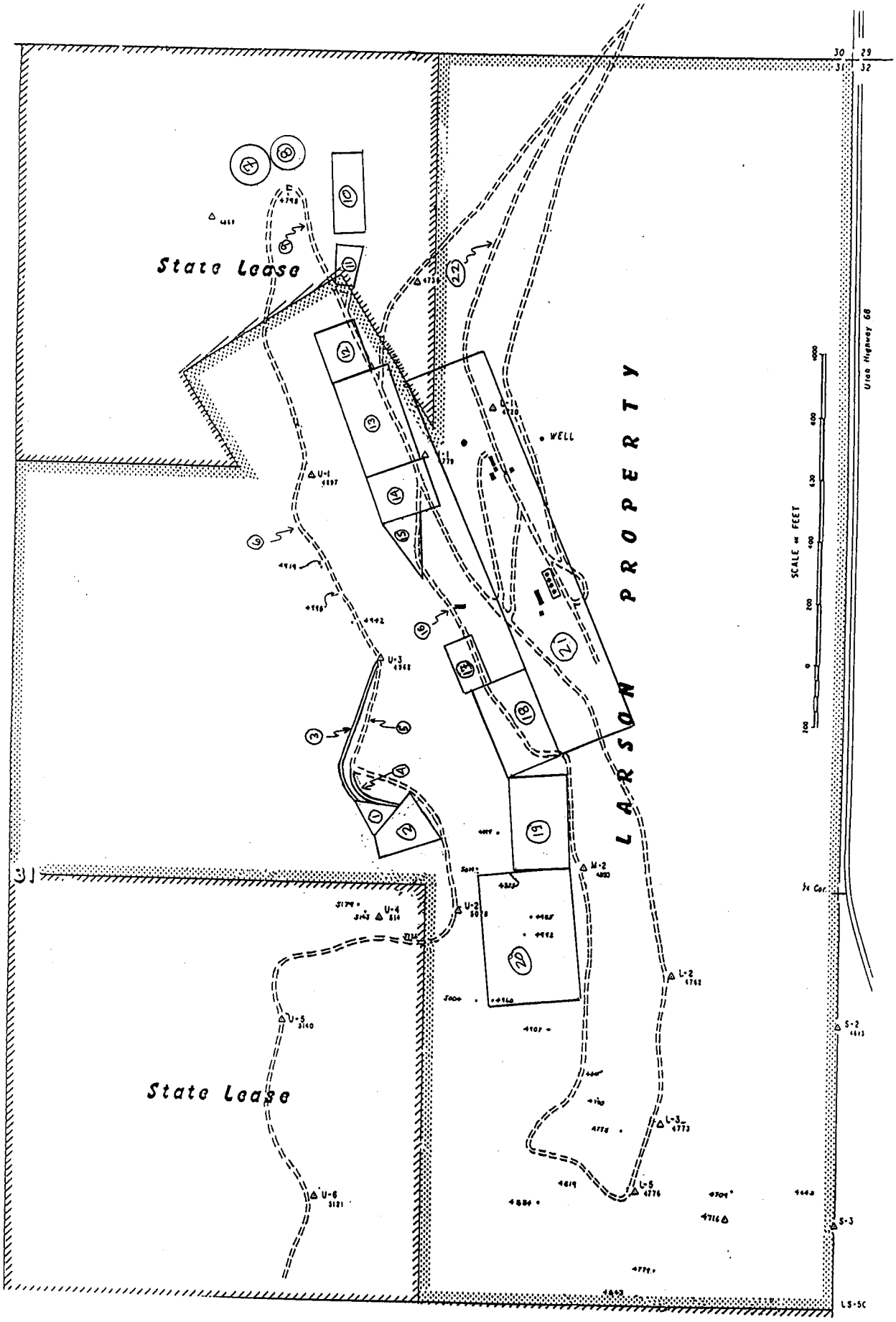

State Lease
State Lease
LARSON PROPERTY
WELL
SCALE IN FEET
Utah Highway 68
30
29
31
32
U-1
U-2
U-3
U-4
U-5
U-6
M-2
L-2
L-3
L-5
S-2
S-3
LS-5C

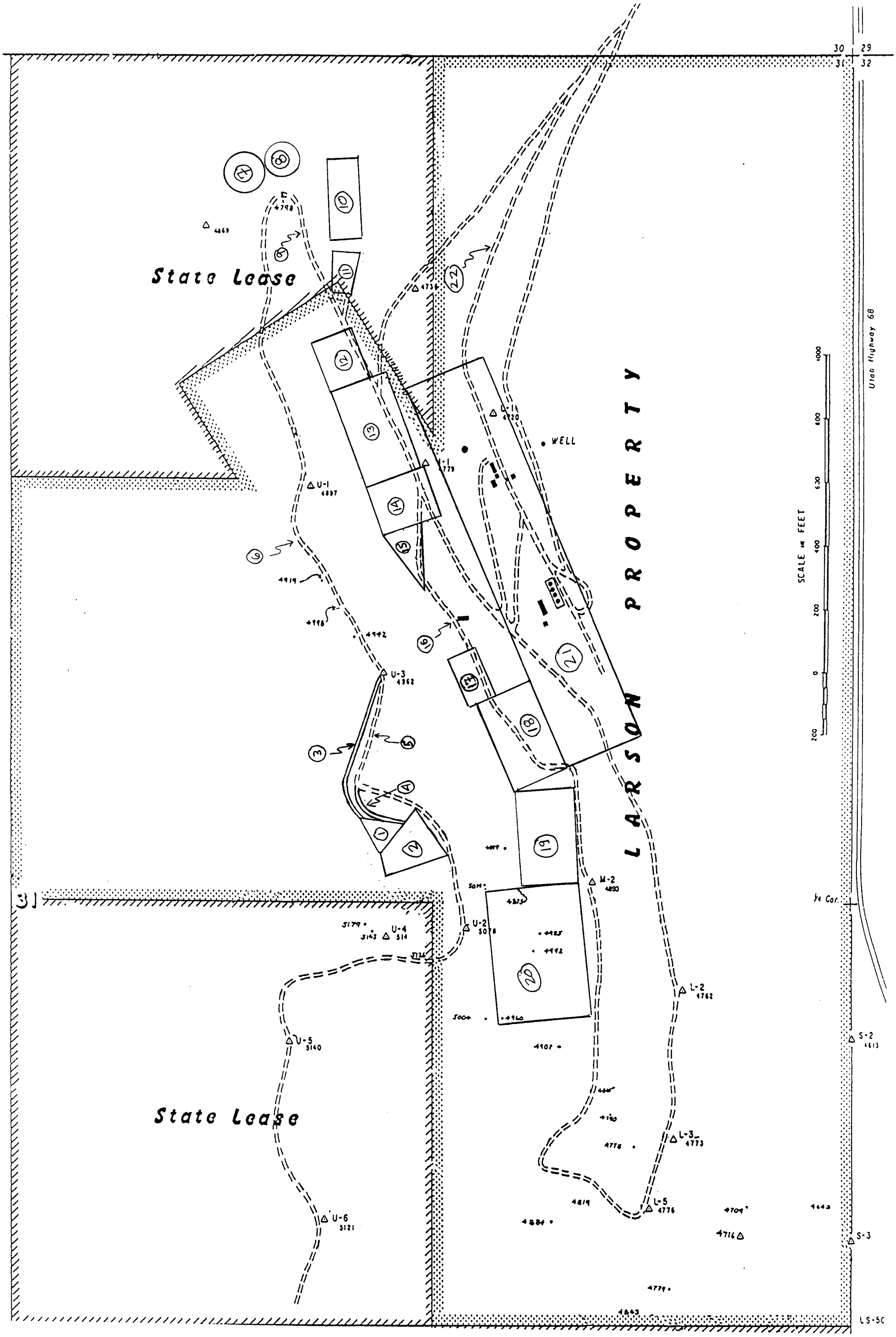

State Lease
State Lease
LARSON PROPERTY
WELL
Utah Highway 68
SCALE IN FEET
1/4 Cor.
U-1
U-2
U-3
U-4
U-5
U-6
L-1
L-2
L-3
L-5
M-2
S-2
S-3
LS-5C

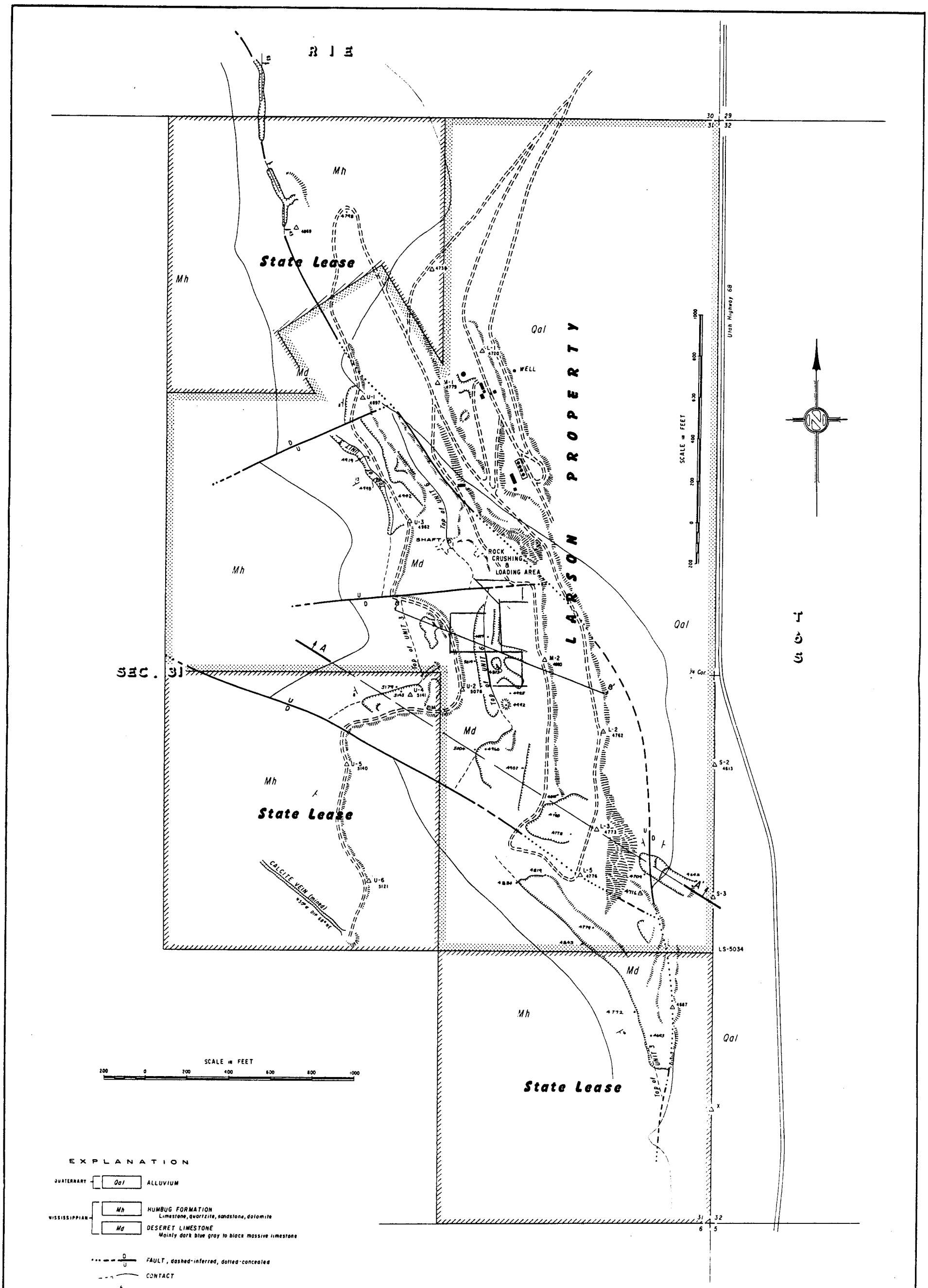

S/049/011

LEHI UNCONSOLIDATED MINING DISTRICT

LARSON LIMESTONE PROJECT

UTAH COUNTY UTAH

GEOLOGIC PLAN MAP

SURVEYED – TRANSIT and STADIA METHOD by J.W. MADSEN

SCALE: 1 in = 200 ft

GEOLOGY MODIFIED FROM M.D. OKERLUND

MAP No. 1

RECEIVED MAY 26, 1992

REDUCED

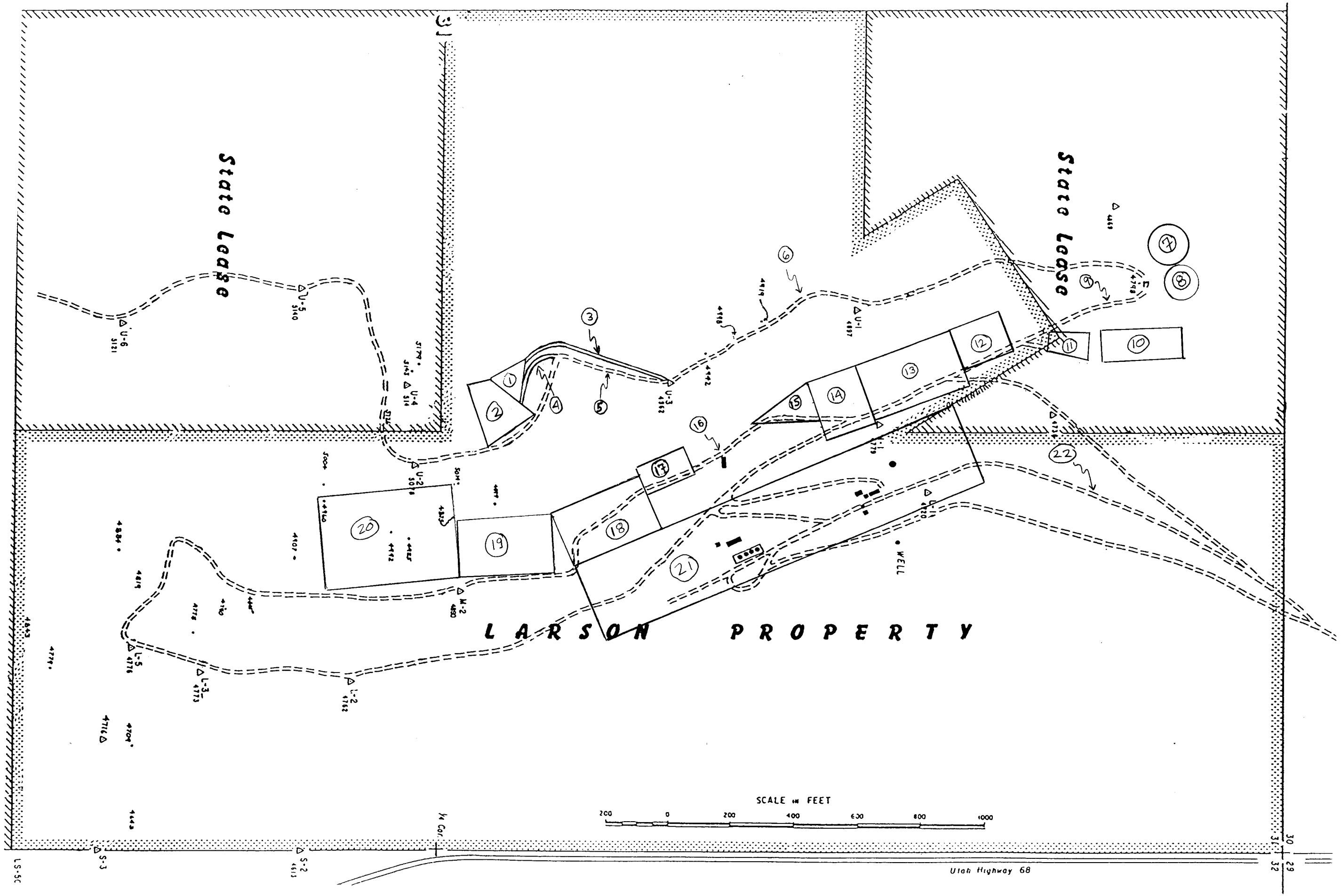
State Lease
State Lease
LARSON PROPERTY
WELL
SCALE IN FEET
200 0 200 400 600 800 1000
Utah Highway 68
1/4 Cor.
LS-5C
S-3
S-2
U-6
U-5
U-4
U-3
U-2
U-1
M-2
L-5
L-3
L-2
1
2
3
4
5
6
7
8
9
10
11
12
13
14
15
16
17
18
19
20
21
22

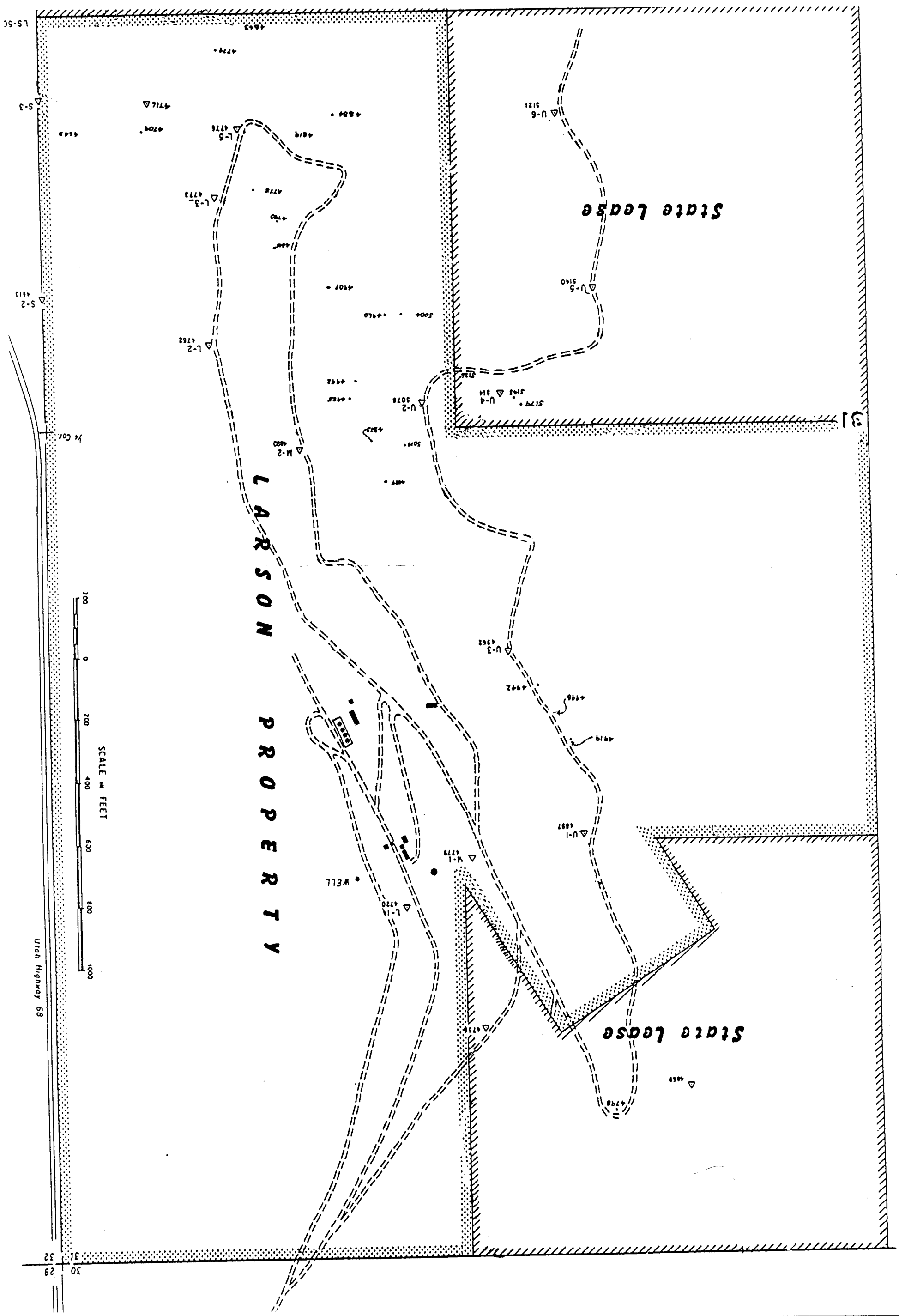
LARSON PROPERTY
State Lease
State Lease
Utah Highway 68
SCALE IN FEET
1000
800
600
400
200
0
200
WELL
29
30
31
32

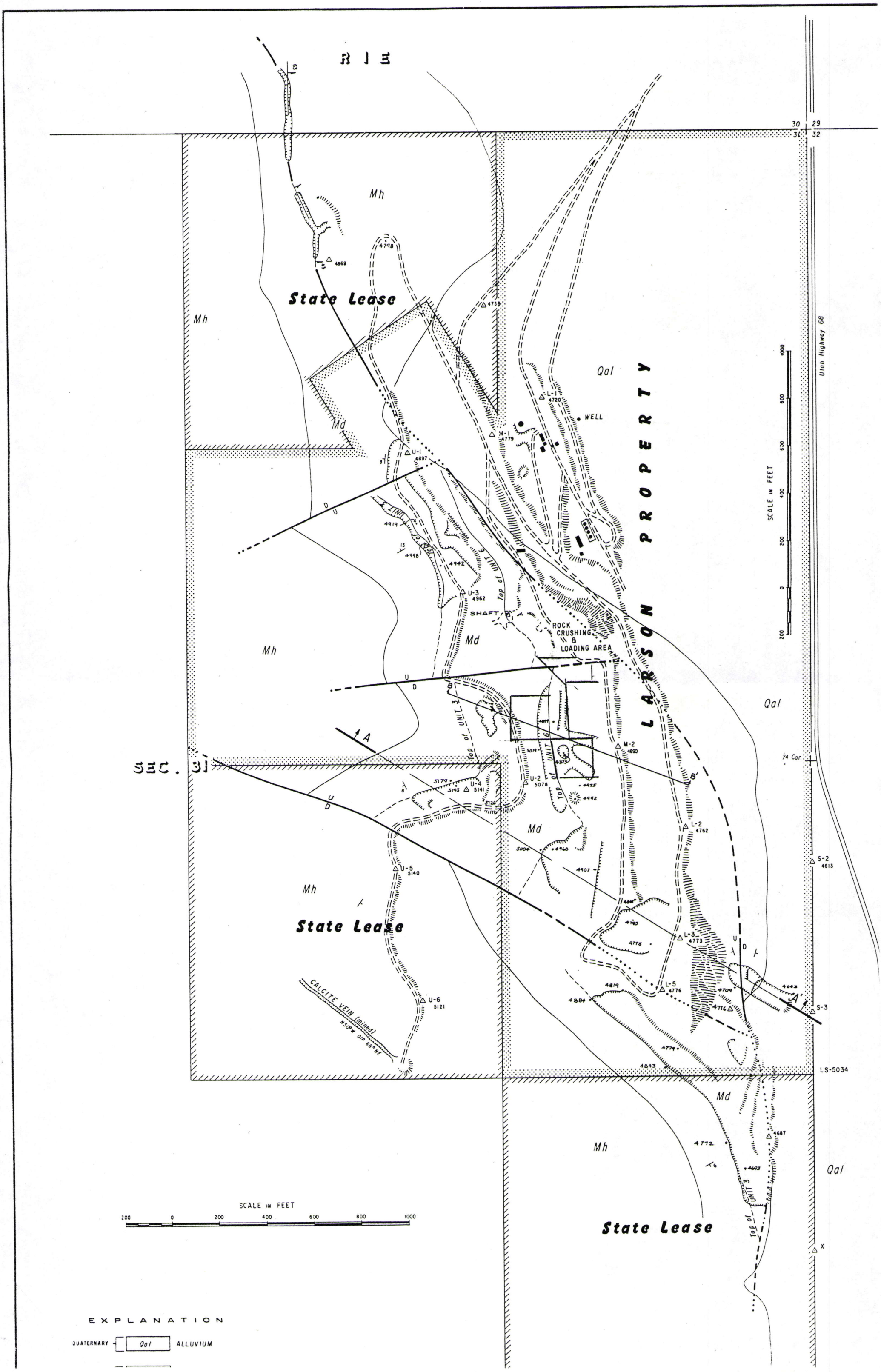
R 1 E
30
29
31
32
Utah Highway 68
Mh
Md
Qal
State Lease
LARSON PROPERTY
WELL
SHAFT
ROCK CRUSHING & LOADING AREA
Top of UNIT 6
Top of UNIT 3
SEC. 31
1/4 Cor.
CALCITE VEIN (mined)
N50°W DIP 58° NE
LS-5034
SCALE IN FEET
200 0 200 400 600 800 1000
EXPLANATION
QUATERNARY
Qal
ALLUVIUM

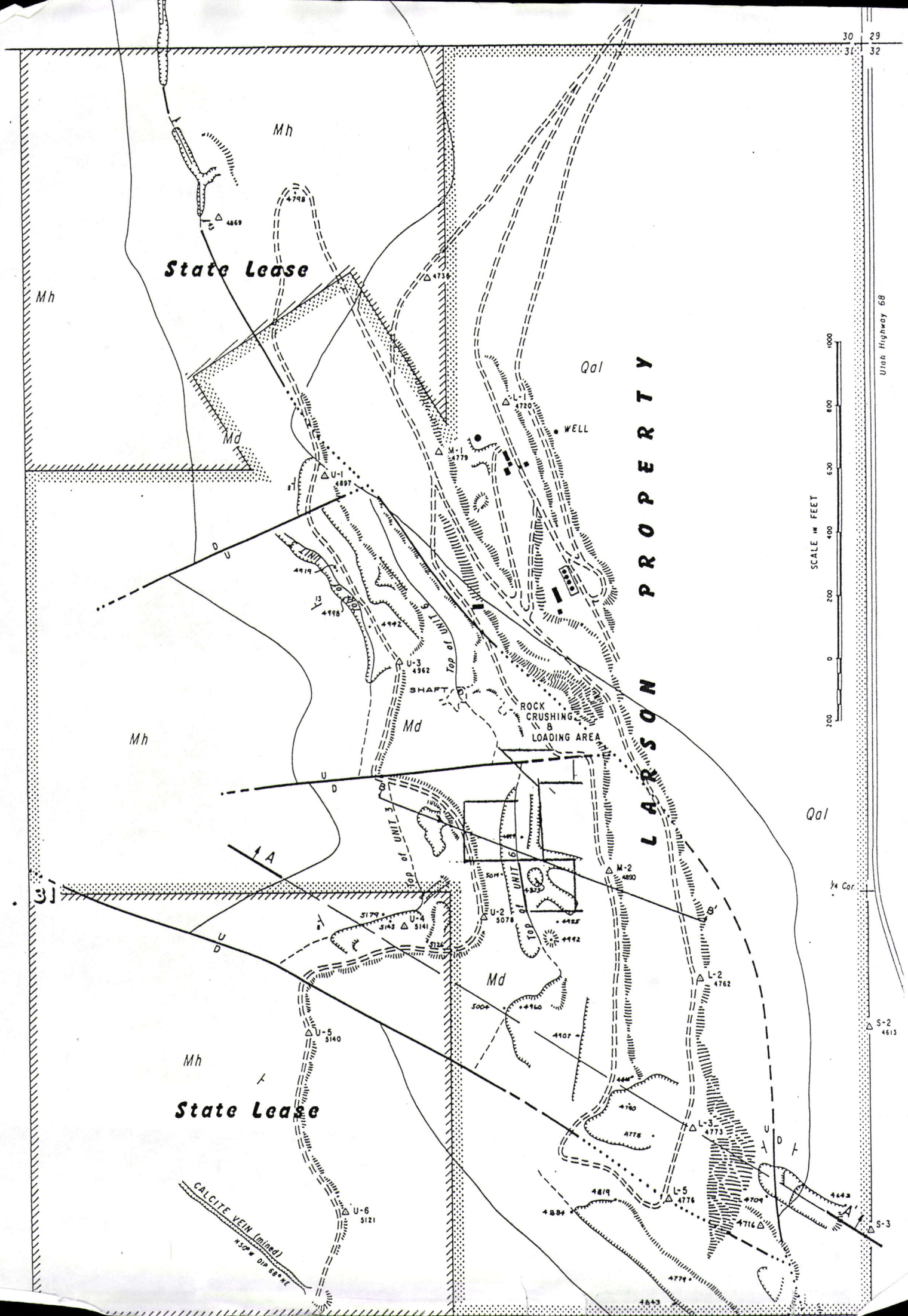

State Lease
State Lease
LARSON PROPERTY
Mh
Mh
Mh
Mh
Md
Md
Md
Qal
Qal
WELL
SHAFT
ROCK CRUSHING & LOADING AREA
Top of UNIT 3
Top of UNIT 6
Top of UNIT 6
CALCITE VEIN (mined)
N50°W DIP 68°NE
SCALE IN FEET
Utah Highway 68
1/4 Cor.
30
29
31
32
31
A
A'
B
B'
U-1 4897
U-2 5078
U-3 4962
U-4 5141
U-5 5140
U-6 5121
M-1 4779
M-2 4890
L-1 4720
L-2 4762
L-3 4773
L-5 4776
S-2 4613
S-3