5/053/075

BUREAU OF LAND MANAGEMENT
ST. GEORGE FIELD OFFICE

SEP - 3 2004

MICHAUD
TILE INSTALLATION

Patrick A. Michaud
P.O. Box 192
Cathedral City, CA 92235

Voice Mail Beeper
(760) 776-6099
Warehouse
(760) 342-8343

Bureau of Land Management
Dixie Resource Area
345 East Riverside Drive
St. George, UT 84770

5/053/075

ATTN:

This is my Notice of Intent for Michaud #1-#4 Claim
#UMC366153 - #UMC366156

#1 **Claimant Information:**

PATRICK & Dawn Michaud ~~DBA~~
43663 Acacia Drive
Palm Desert, CA. 92260
760-346-1054

#2 **Operator Information:**

Patrick & Dawn Michaud
43663 Acacia Drive
Palm Desert, CA 92260
760-346-1054

#3 **Mining Claim Where Disturbance Will Occur:**

MICHAUD #1 - #4
#UMC366153 - #UMC366156

#4 **Location of proposed Activity:**

MICHAUD #1 - #4
T41S-R14W S35 NW NW
T41S-R14W S26 SW SW

#5 **Estimated Periods of Operations:**

RECEIVED
OCT 20 2004
DIV. OF OIL, GAS & MINING

#6 Proposed Operations:

Stone will be removed from hill and loaded into a truck using the area that was previously used when claim was working

#7 Access Routes:

#8 Existing Disturbance:

Operations will remain under five acres

#9 Proposed Reclamation:

Reclamations of areas disturbed will be completed to the standards described in Section 3809.1-3809.3, 43CFR3809 and reasonable measures will be taken to prevent unnecessary or undue degradation of the federal lands during operation

* Notification before start of operations.

Truly Yours

Patrick Michaud

9-3-2004

Michaud mines

Home About Famous Places Advanced Find Find

Locator

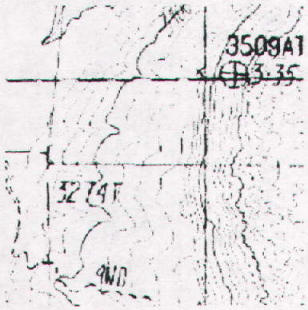

1m

17 km NE of St. George, Utah, United States 01 Nov 1996

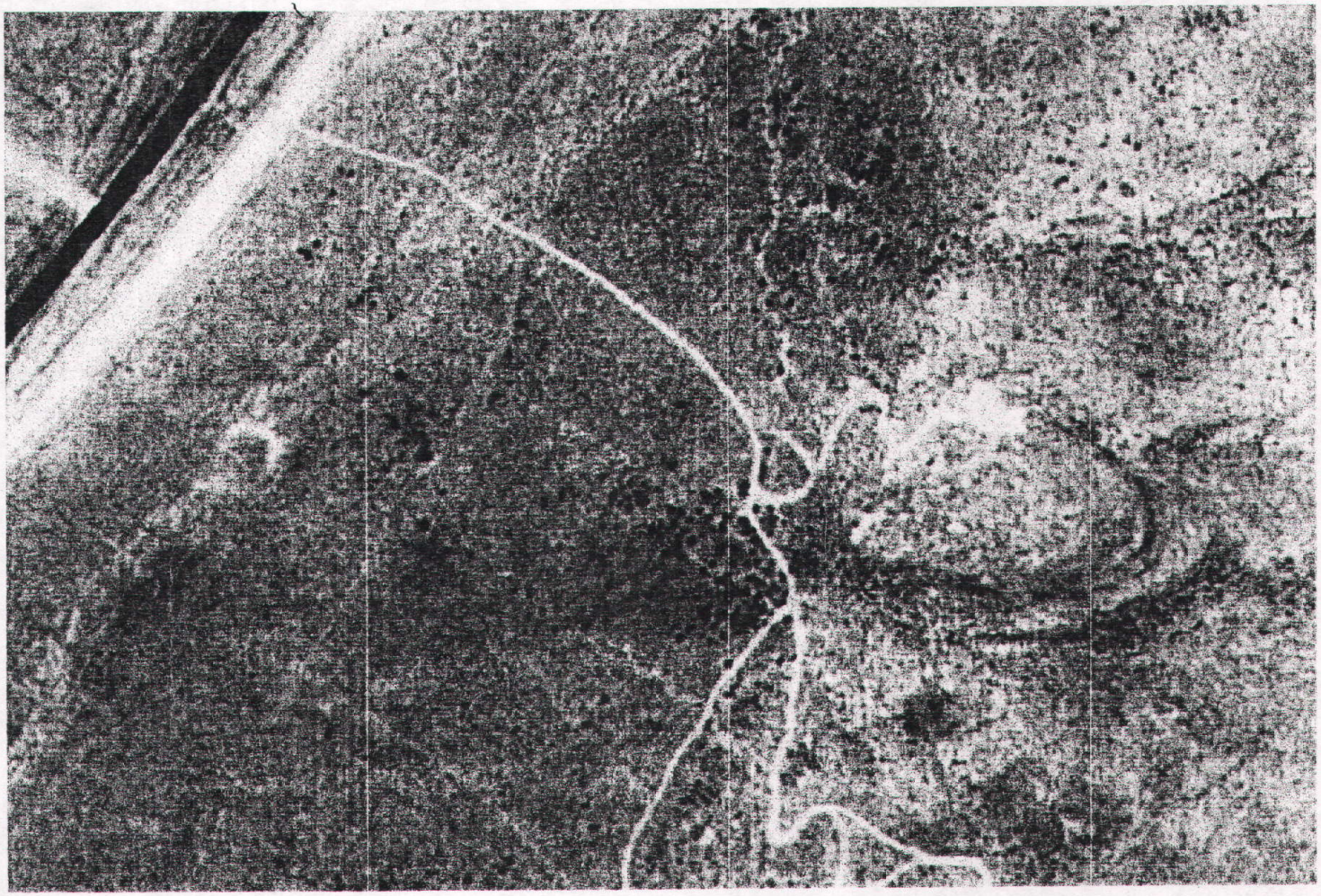

plan of operations

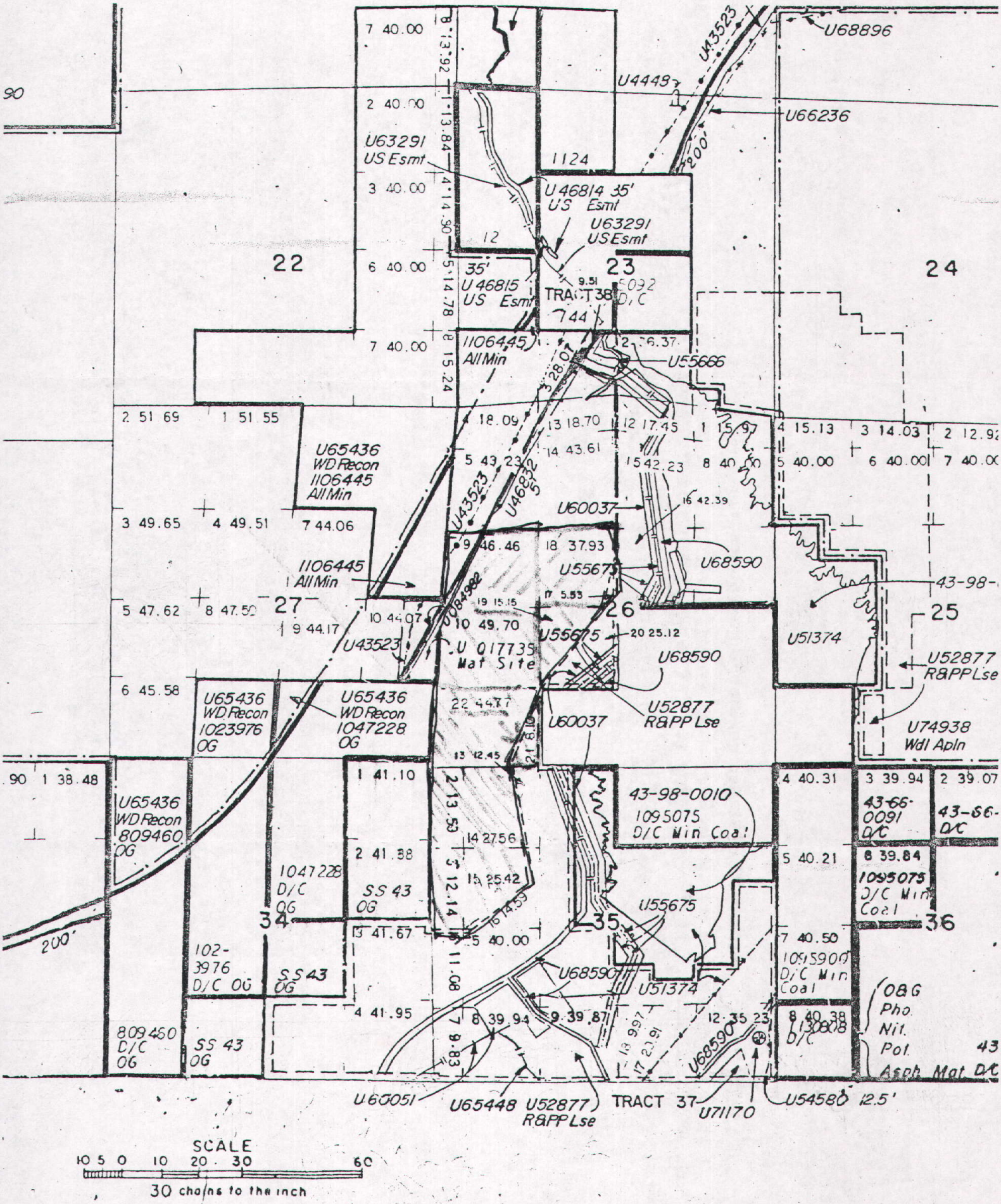
22
23
24
27
26
25
34
35
36
TRACT 38
TRACT 37
U68896
U43523
U4449
U66236
U63291
US Esmt
U46814 35'
US Esmt
U63291
US Esmt
U46815 35'
US Esmt
1106445
All Min
U55666
U65436
WD Recon
1106445
All Min
U60037
U68590
U55675
U51374
U52877
R&PP Lse
U74938
Wdl Apln
U017735
Mat Site
U65436
WD Recon
1023976
OG
U65436
WD Recon
1047228
OG
U65436
WD Recon
809460
OG
43-98-0010
1095075
D/C Min Coal
43-66-
0091
D/C
1095075
D/C Min
Coal
1095900
D/C Min
Coal
1047228
D/C
OG
SS 43
OG
102-
3976
D/C OG
809460
D/C
OG
O&G
Pho.
Nit.
Pot.
Asph Mat D/C
U60051
U65448
U52877
R&PP Lse
U71170
U54580
12.5'
200'
SCALE
10 5 0 10 20 30 60
30 chains to the inch

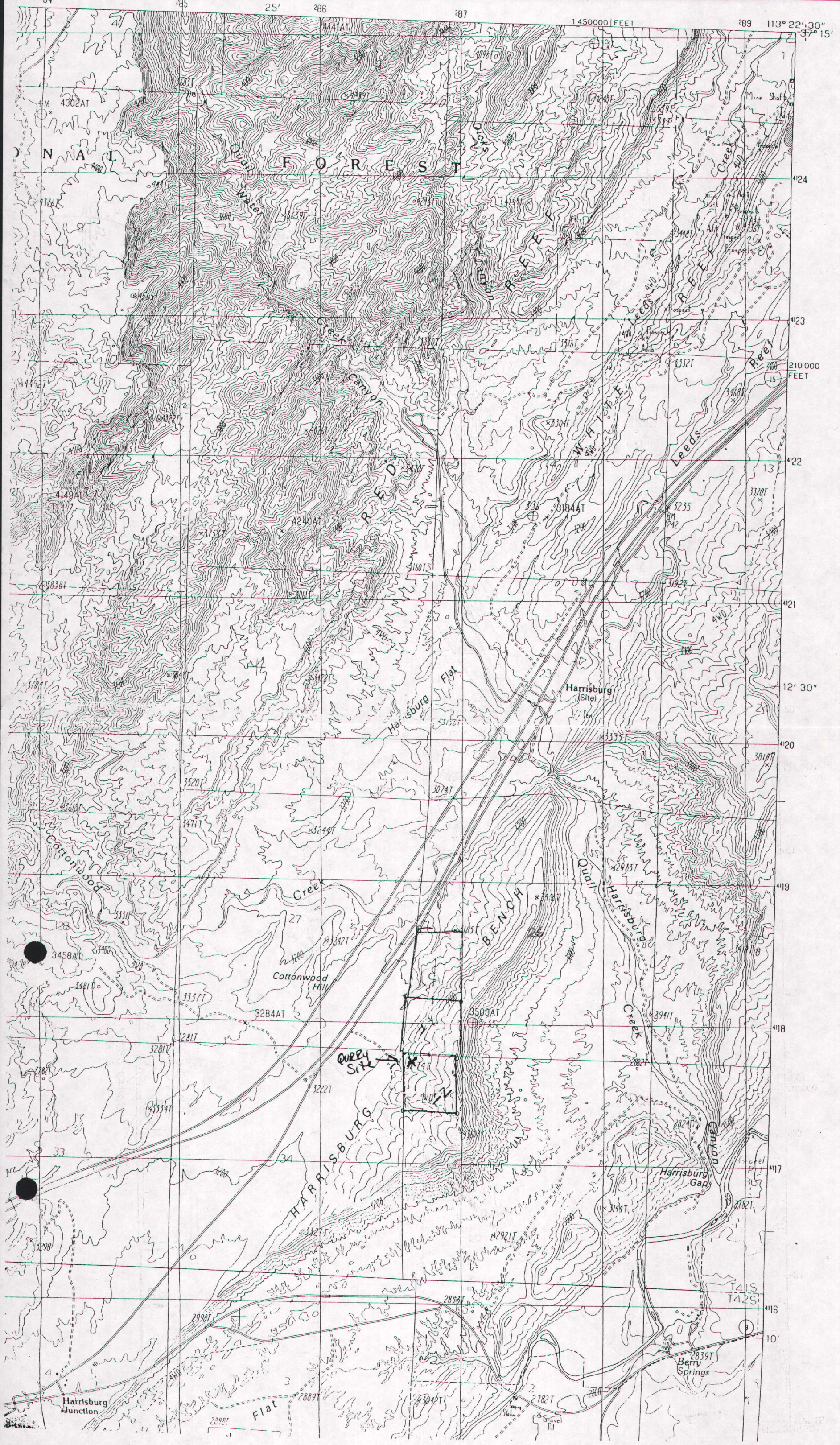
1 450000 FEET
113° 22'30"
37° 15'
N A L
F O R E S T
Quail Water
Creek
Canyon
Quail
R E E F
Leeds
Creek
Leeds
R E E F
Leeds
Reef
210 000 FEET
W H I T E
R E D
Harrisburg Flat
Harrisburg
(Site)
12' 30"
Cottonwood
Creek
Cottonwood Hill
B E N C H
Quail
Harrisburg
Creek
Canyon
Harrisburg Gap
QUARRY Site
H A R R I S B U R G
T41S
T42S
10'
Berry Springs
Harrisburg Junction
Flat
Logging Station
Gravel Pit