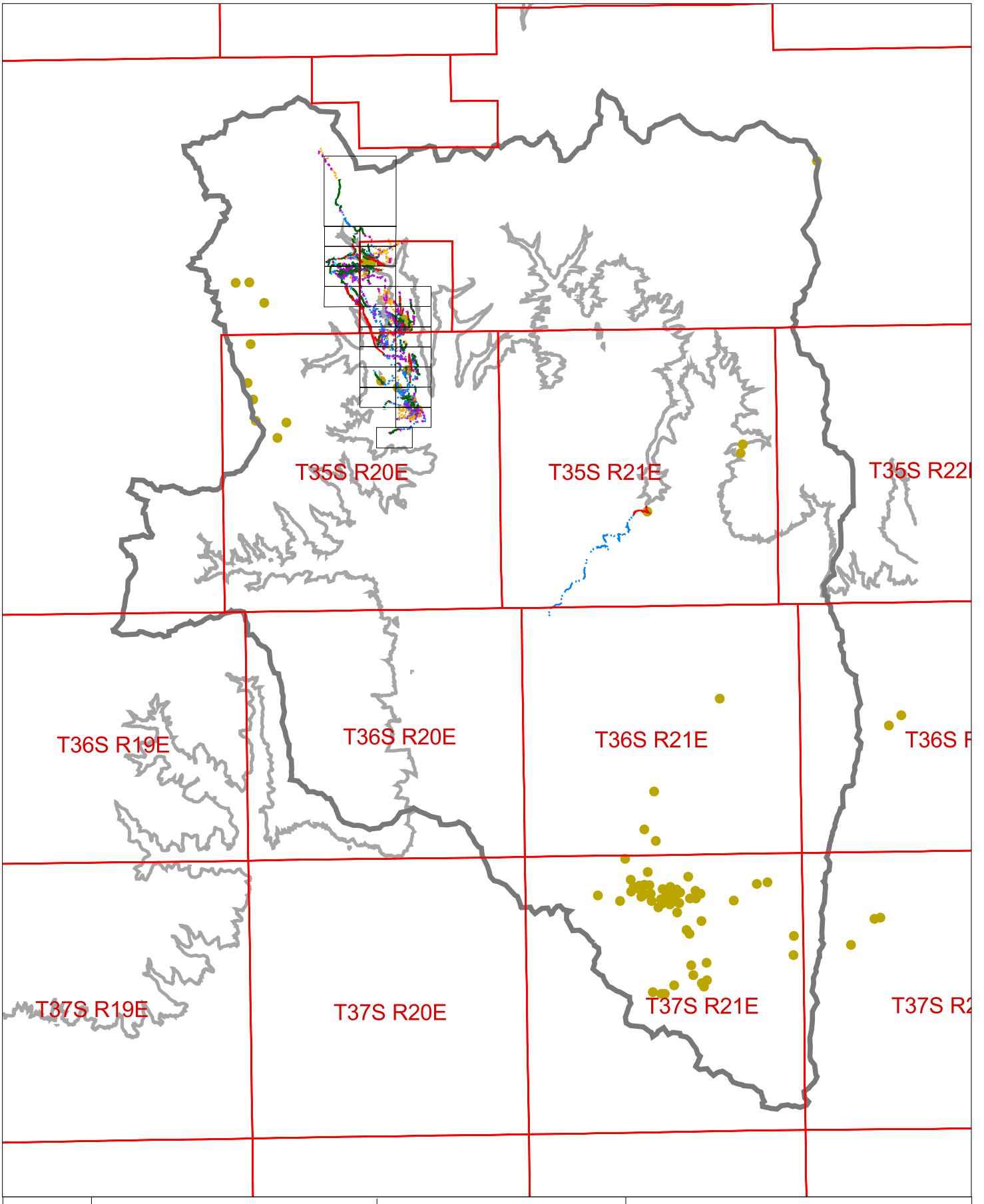

N

LEGEND

Project Boundary
Road Sub-Area
Mine Site

Reclaim Roads
C1
C2
C3
C4
C5

5000 0 5000 10000 Feet

1:175,000

Cottonwood Wash
Road Reclamation

Road Overview

Map 1 of 25

COMPLETED WORK

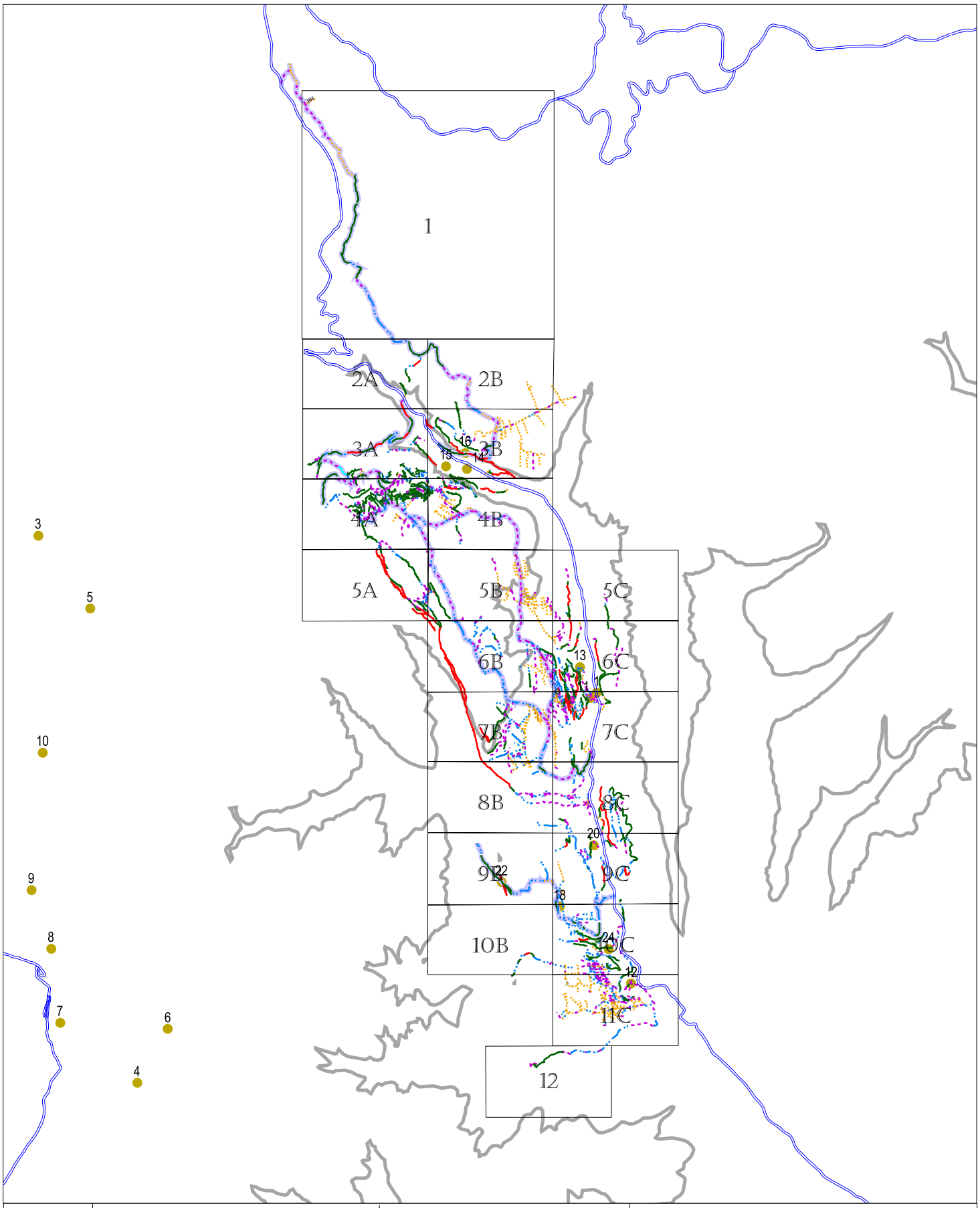

N

LEGEND

Project Boundary

Road Sub-Area

Mine Site

B Road

Main Route (per USDA FS)

Reclaim Roads

C1

C2

C3

C4

C5

1000 0 1000 2000 3000 Feet

1:50,000

Cottonwood Wash Road Reclamation

Road Overview

Map 2 of 25

COMPLETED WORK

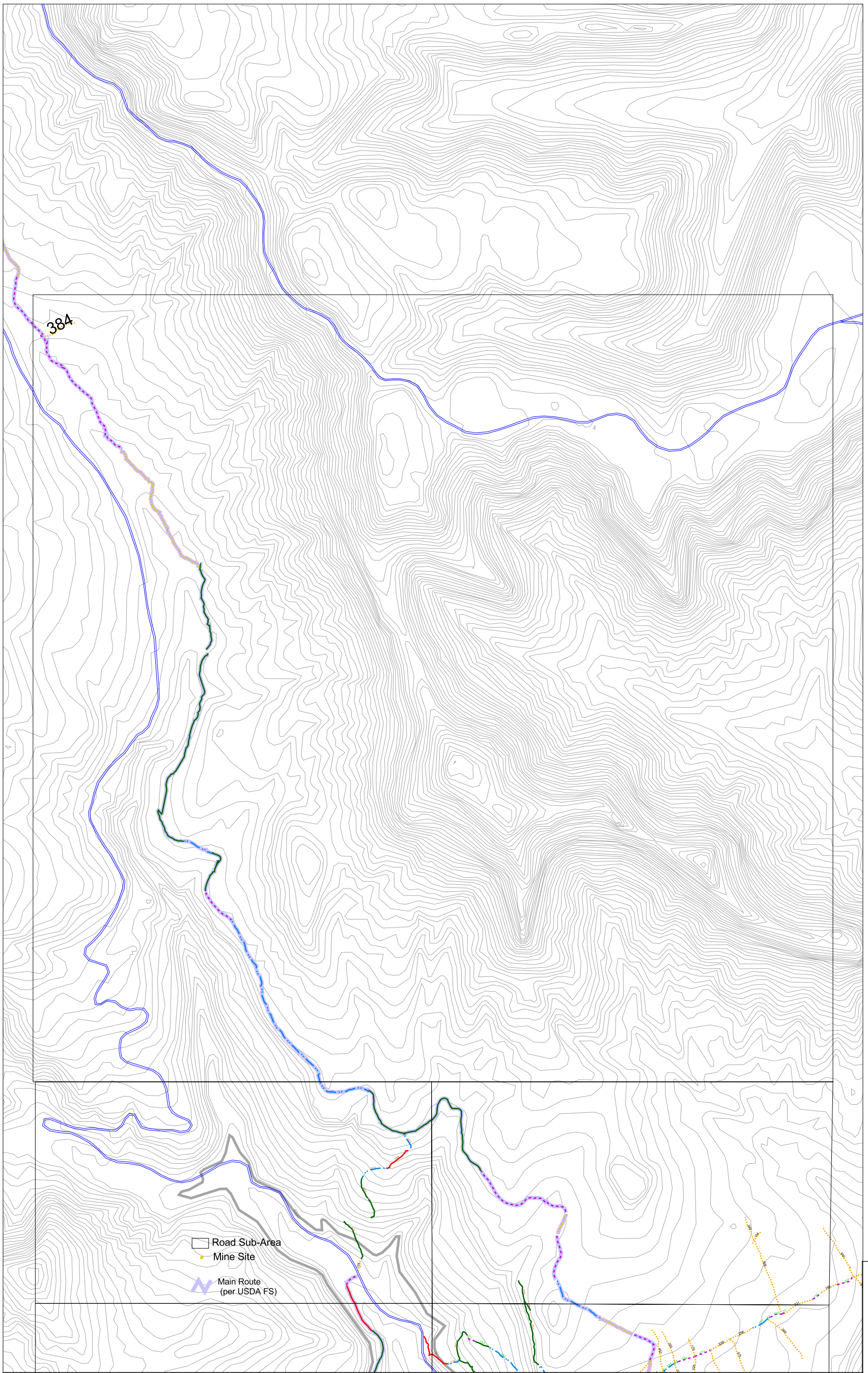

Cottonwood Wash
Road Reclamation

N

Road labels indicate length in feet.

Road Sub-Area
Section Line
Mine Site
B Road
Main Route (per USDA FS)

Reclaim Roads
C1
C2
C3
C4
C5

ORANGE LABEL	Arch. Site - leave open per FS Archeologist
GREEN LABEL	Not Reclaimed - Heavily Vegetated
BROWN LABEL	Not Reclaimed - too steep or narrow for equipment
BLUE LABEL	Closed per Specifications
BLACK LABEL	C1 road not reclaimed per Specifications
MAGENTA LABEL	Not Reclaimed - CERCLA Site

1000 0 1000 Feet

Scale 1:12,000

Map 3 of 25

COMPLETED WORK

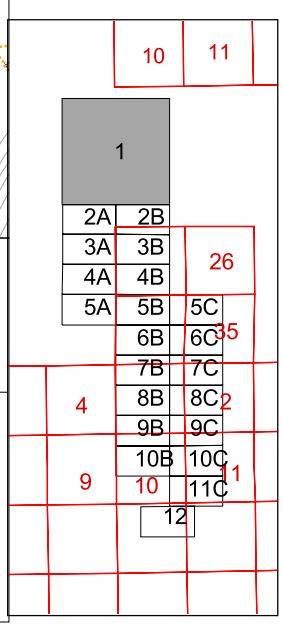

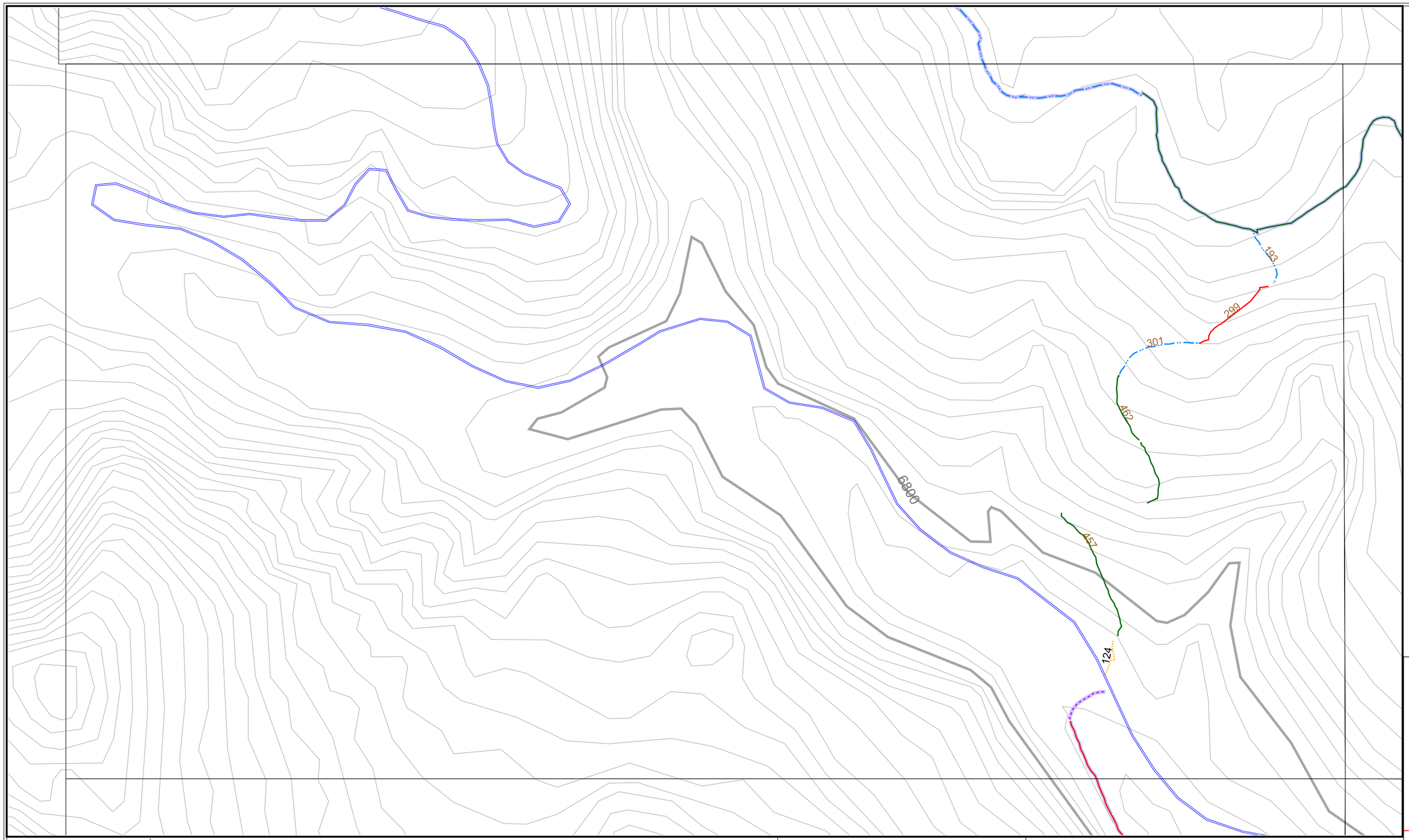

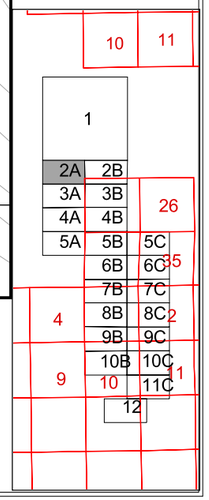

N

LEGEND

- Road Sub-Area
- Section Line
- Mine Site
- B Road
- Main Route (per USDA FS)

Road labels indicate length in feet.

Reclaim Roads
- C1
- C2
- C3
- C4
- C5

ORANGE LABEL	Arch. Site - leave open per FS Archeologist
GREEN LABEL	Not Reclaimed - Heavily Vegetated
BROWN LABEL	Not Reclaimed - too steep or narrow for equipment
BLUE LABEL	Closed per Specifications
BLACK LABEL	C1 road not reclaimed per Specifications
MAGENTA LABEL	Not Reclaimed - CERCLA Site

300 0 300 Feet

Scale
1:3,600

Cottonwood Wash Road Reclamation

SubArea 2A

Map 4 of 25

COMPLETED WORK

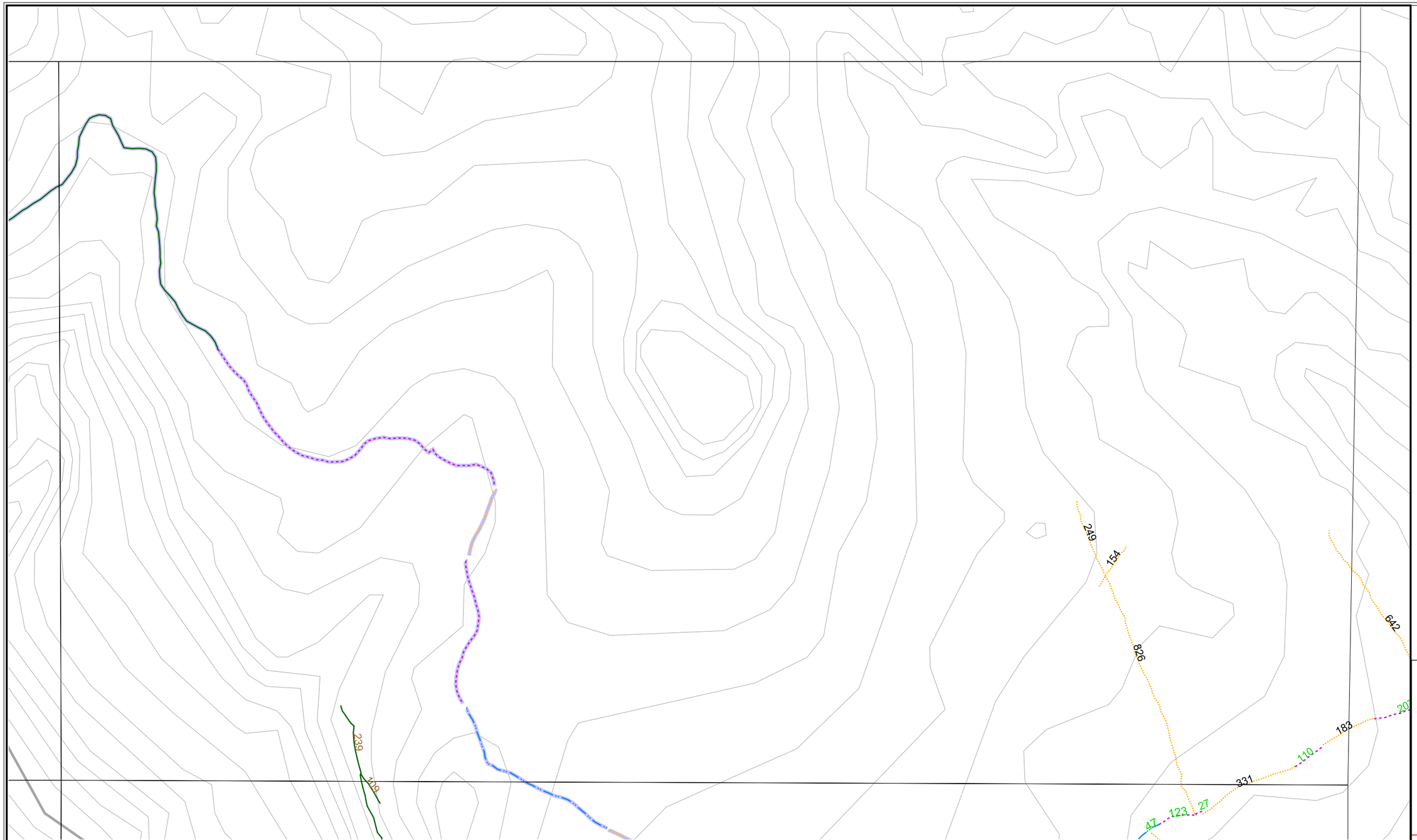

N

LEGEND

- Road Sub-Area
- Section Line
- Mine Site
- B Road
- Main Route (per USDA FS)

Road labels indicate length in feet.

Reclaim Roads
- C1
- C2
- C3
- C4
- C5

ORANGE LABEL	Arch. Site - leave open per FS Archeologist
GREEN LABEL	Not Reclaimed - Heavily Vegetated
BROWN LABEL	Not Reclaimed - too steep or narrow for equipment
BLUE LABEL	Closed per Specifications
BLACK LABEL	C1 road not reclaimed per Specifications
MAGENTA LABEL	Not Reclaimed - CERCLA Site

300 0 300 Feet

Scale
1:3,600

Cottonwood Wash Road Reclamation

SubArea 2B

Map 5 of 25

COMPLETED WORK

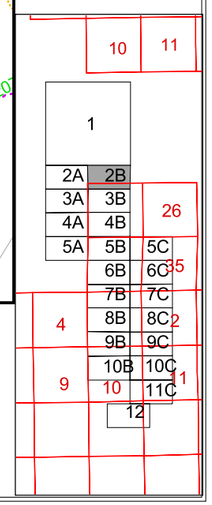

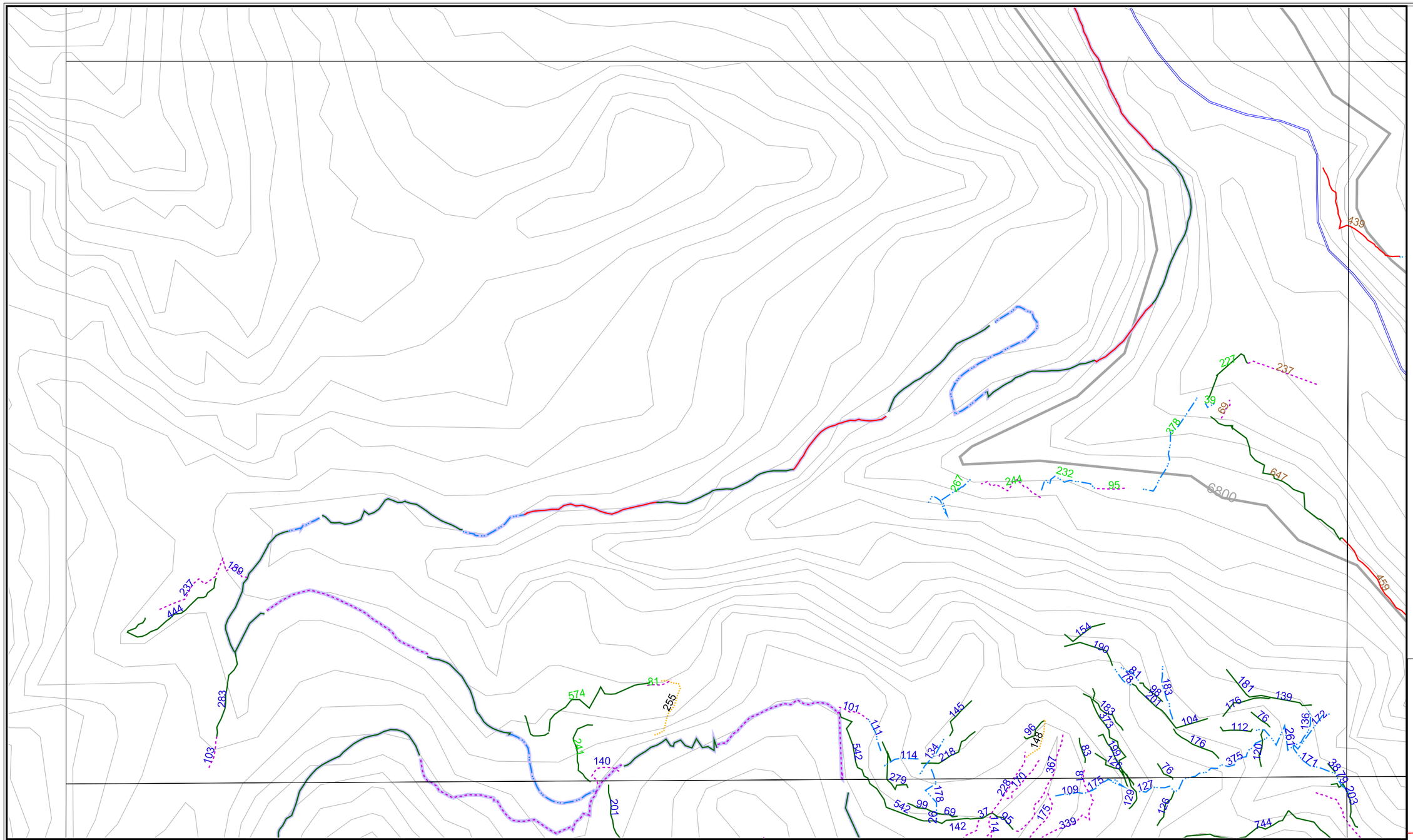

N

LEGEND

- Road Sub-Area
- Section Line
- Mine Site
- B Road
- Main Route (per USDA FS)

Road labels indicate length in feet.

Reclaim Roads
- C1
- C2
- C3
- C4
- C5

ORANGE LABEL	Arch. Site - leave open per FS Archeologist
GREEN LABEL	Not Reclaimed - Heavily Vegetated
BROWN LABEL	Not Reclaimed - too steep or narrow for equipment
BLUE LABEL	Closed per Specifications
BLACK LABEL	C1 road not reclaimed per Specifications
MAGENTA LABEL	Not Reclaimed - CERCLA Site

300 0 300 Feet

Scale
1:3,600

Cottonwood Wash Road Reclamation

SubArea 3A

Map 6 of 25

COMPLETED WORK

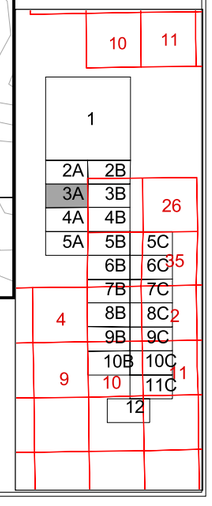

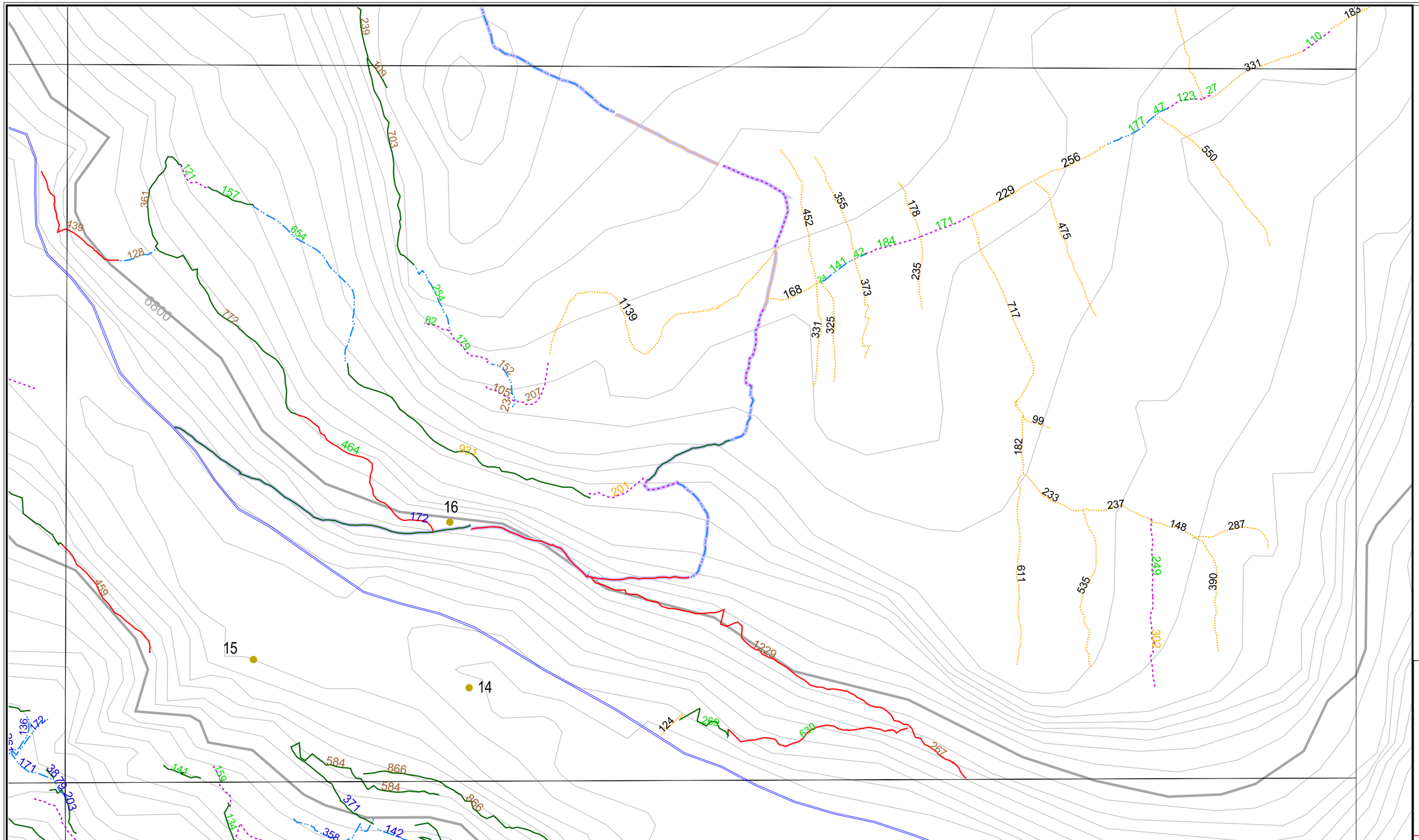

N

LEGEND

- Road Sub-Area
- Section Line
- Mine Site
- B Road
- Main Route (per USDA FS)

Road labels indicate length in feet.

Reclaim Roads
- C1
- C2
- C3
- C4
- C5

ORANGE LABEL	Arch. Site - leave open per FS Archeologist
GREEN LABEL	Not Reclaimed - Heavily Vegetated
BROWN LABEL	Not Reclaimed - too steep or narrow for equipment
BLUE LABEL	Closed per Specifications
BLACK LABEL	C1 road not reclaimed per Specifications
MAGENTA LABEL	Not Reclaimed - CERCLA Site

300 0 300 Feet

Scale
1:3,600

Cottonwood Wash Road Reclamation

SubArea 3B

Map 7 of 25

COMPLETED WORK

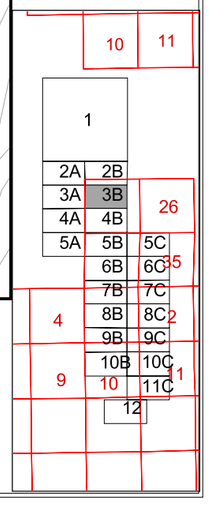

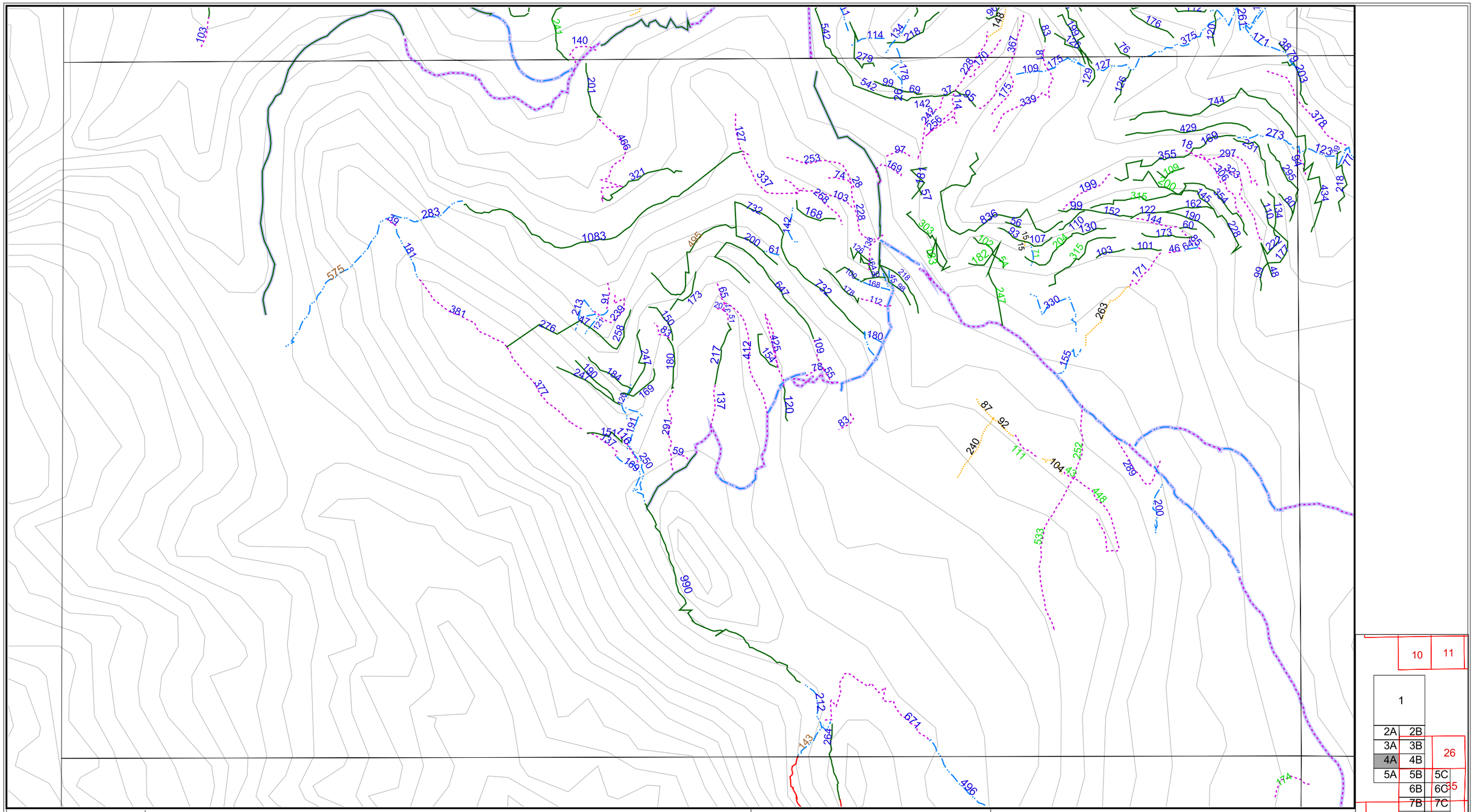

N

LEGEND

- Road Sub-Area
- Section Line
- Mine Site
- B Road
- Main Route (per USDA FS)

Road labels indicate length in feet.

Reclaim Roads
- C1
- C2
- C3
- C4
- C5

ORANGE LABEL	Arch. Site - leave open per FS Archeologist
GREEN LABEL	Not Reclaimed - Heavily Vegetated
BROWN LABEL	Not Reclaimed - too steep or narrow for equipment
BLUE LABEL	Closed per Specifications
BLACK LABEL	C1 road not reclaimed per Specifications
MAGENTA LABEL	Not Reclaimed - CERCLA Site

300 0 300 Feet

Scale
1:3,600

Cottonwood Wash Road Reclamation

SubArea 4A

Map 8 of 25

COMPLETED WORK

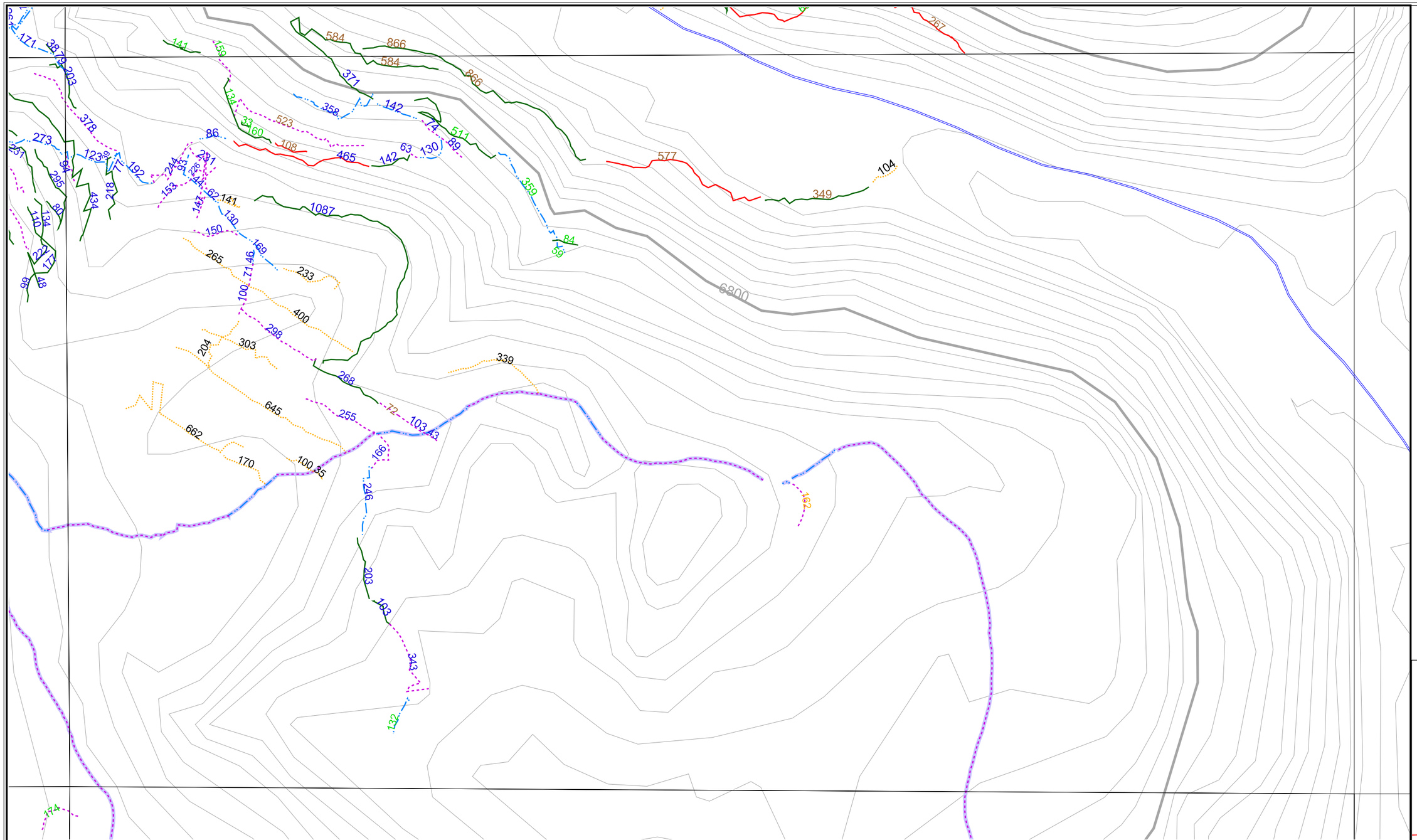

N

LEGEND

- Road Sub-Area
- Section Line
- Mine Site
- B Road
- Main Route (per USDA FS)

Road labels indicate length in feet.

Reclaim Roads
- C1
- C2
- C3
- C4
- C5

ORANGE LABEL	Arch. Site - leave open per FS Archeologist
GREEN LABEL	Not Reclaimed - Heavily Vegetated
BROWN LABEL	Not Reclaimed - too steep or narrow for equipment
BLUE LABEL	Closed per Specifications
BLACK LABEL	C1 road not reclaimed per Specifications
MAGENTA LABEL	Not Reclaimed - CERCLA Site

300 0 300 Feet

Scale
1:3,600

Cottonwood Wash Road Reclamation

SubArea 4B

Map 9 of 25

COMPLETED WORK

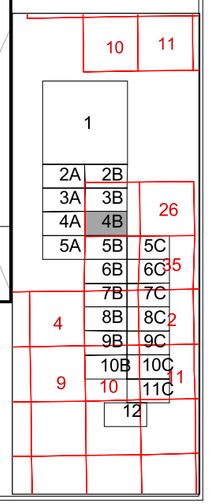

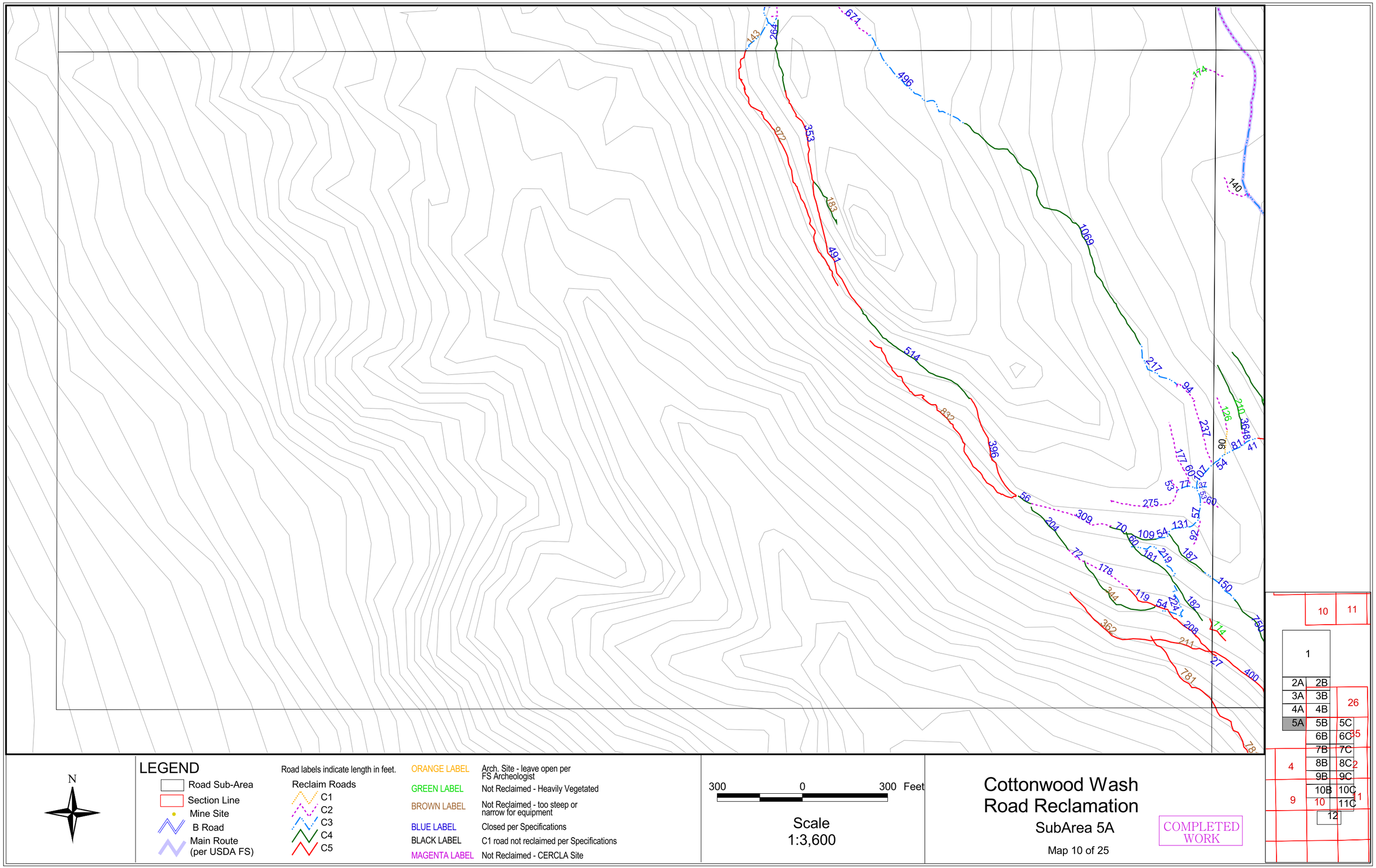
N
LEGEND
Road Sub-Area
Section Line
Mine Site
B Road
Main Route (per USDA FS)
Road labels indicate length in feet.
Reclaim Roads
C1
C2
C3
C4
C5
ORANGE LABEL Arch. Site - leave open per FS Archeologist
GREEN LABEL Not Reclaimed - Heavily Vegetated
BROWN LABEL Not Reclaimed - too steep or narrow for equipment
BLUE LABEL Closed per Specifications
BLACK LABEL C1 road not reclaimed per Specifications
MAGENTA LABEL Not Reclaimed - CERCLA Site
300 0 300 Feet
Scale 1:3,600
Cottonwood Wash
Road Reclamation
SubArea 5A
Map 10 of 25
COMPLETED WORK
1
2A 2B
3A 3B
4A 4B
5A 5B 5C
6B 6C
7B 7C
8B 8C
9B 9C
10B 10C
11C
12
4
9
10
11
26
35
2

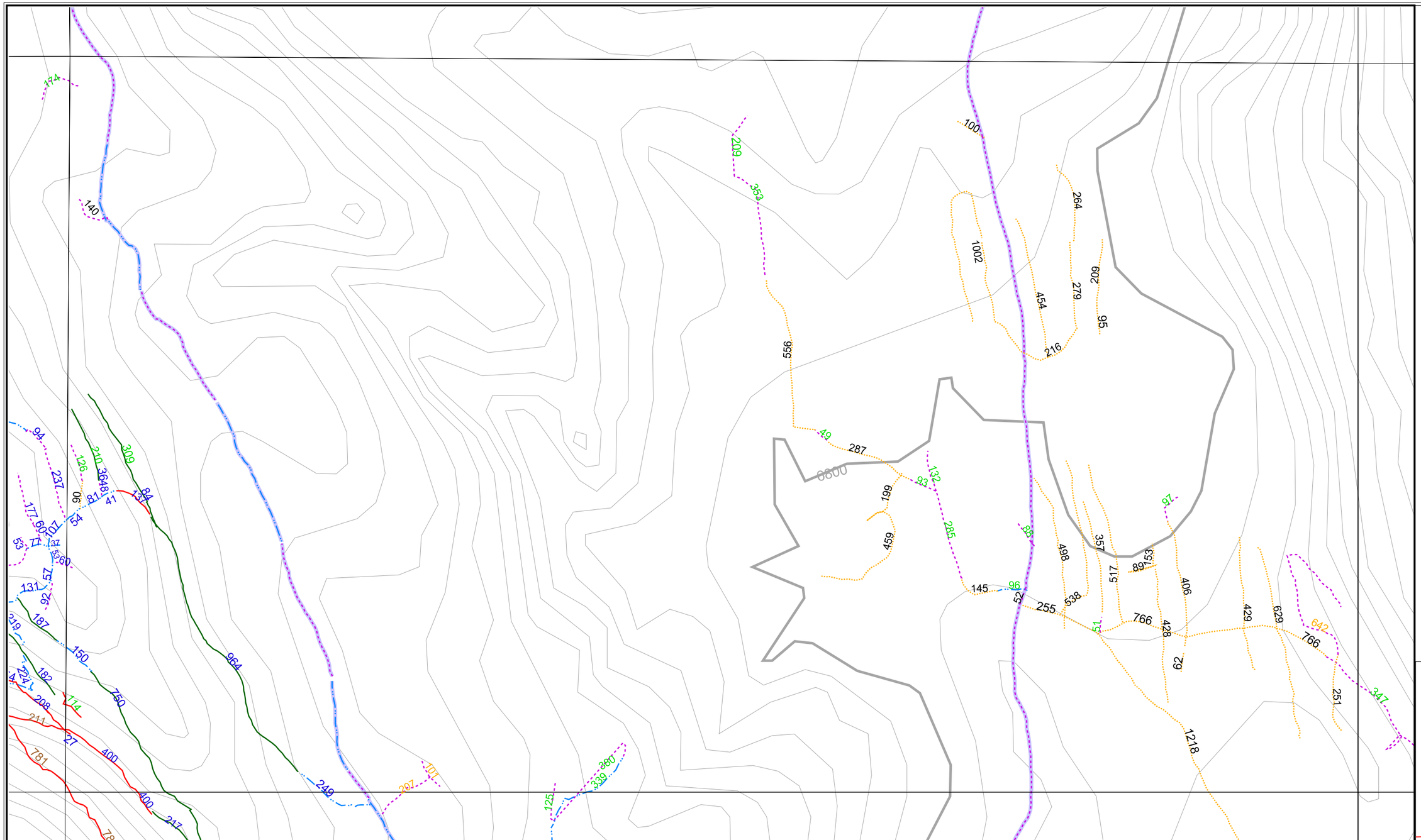

N

LEGEND

- Road Sub-Area
- Section Line
- Mine Site
- B Road
- Main Route (per USDA FS)

Road labels indicate length in feet.

Reclaim Roads
- C1
- C2
- C3
- C4
- C5

ORANGE LABEL	Arch. Site - leave open per FS Archeologist
GREEN LABEL	Not Reclaimed - Heavily Vegetated
BROWN LABEL	Not Reclaimed - too steep or narrow for equipment
BLUE LABEL	Closed per Specifications
BLACK LABEL	C1 road not reclaimed per Specifications
MAGENTA LABEL	Not Reclaimed - CERCLA Site

300 0 300 Feet

Scale
1:3,600

Cottonwood Wash Road Reclamation

SubArea 5B

Map 11 of 25

COMPLETED WORK

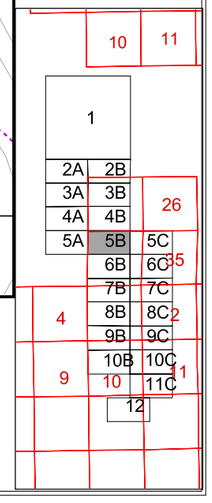

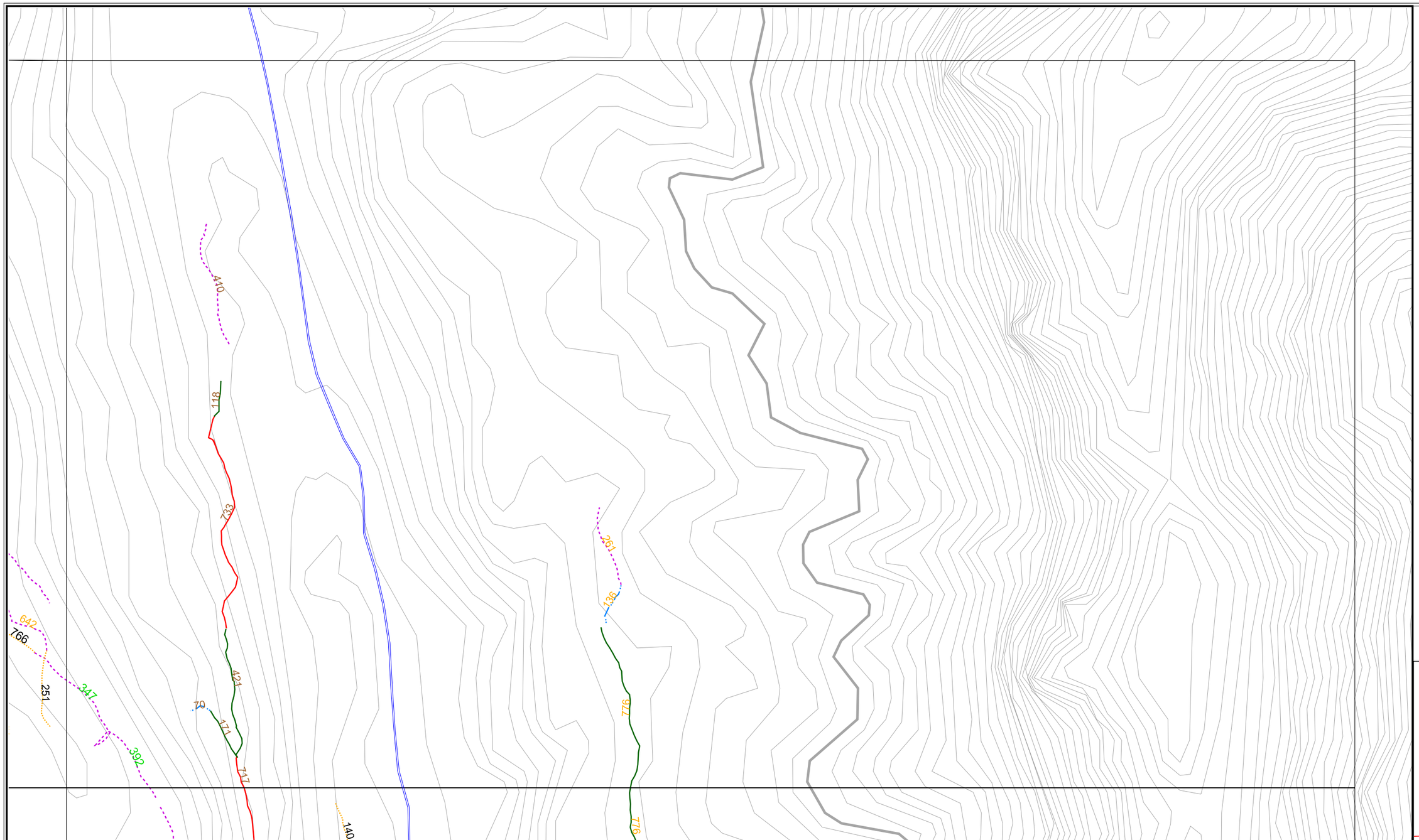

N

LEGEND

- Road Sub-Area
- Section Line
- Mine Site
- B Road
- Main Route (per USDA FS)

Road labels indicate length in feet.

Reclaim Roads
- C1
- C2
- C3
- C4
- C5

ORANGE LABEL	Arch. Site - leave open per FS Archeologist
GREEN LABEL	Not Reclaimed - Heavily Vegetated
BROWN LABEL	Not Reclaimed - too steep or narrow for equipment
BLUE LABEL	Closed per Specifications
BLACK LABEL	C1 road not reclaimed per Specifications
MAGENTA LABEL	Not Reclaimed - CERCLA Site

300 0 300 Feet

Scale
1:3,600

Cottonwood Wash Road Reclamation

SubArea 5C

Map 12 of 25

COMPLETED WORK

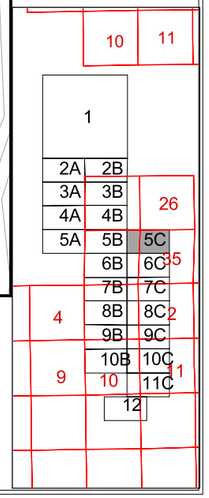

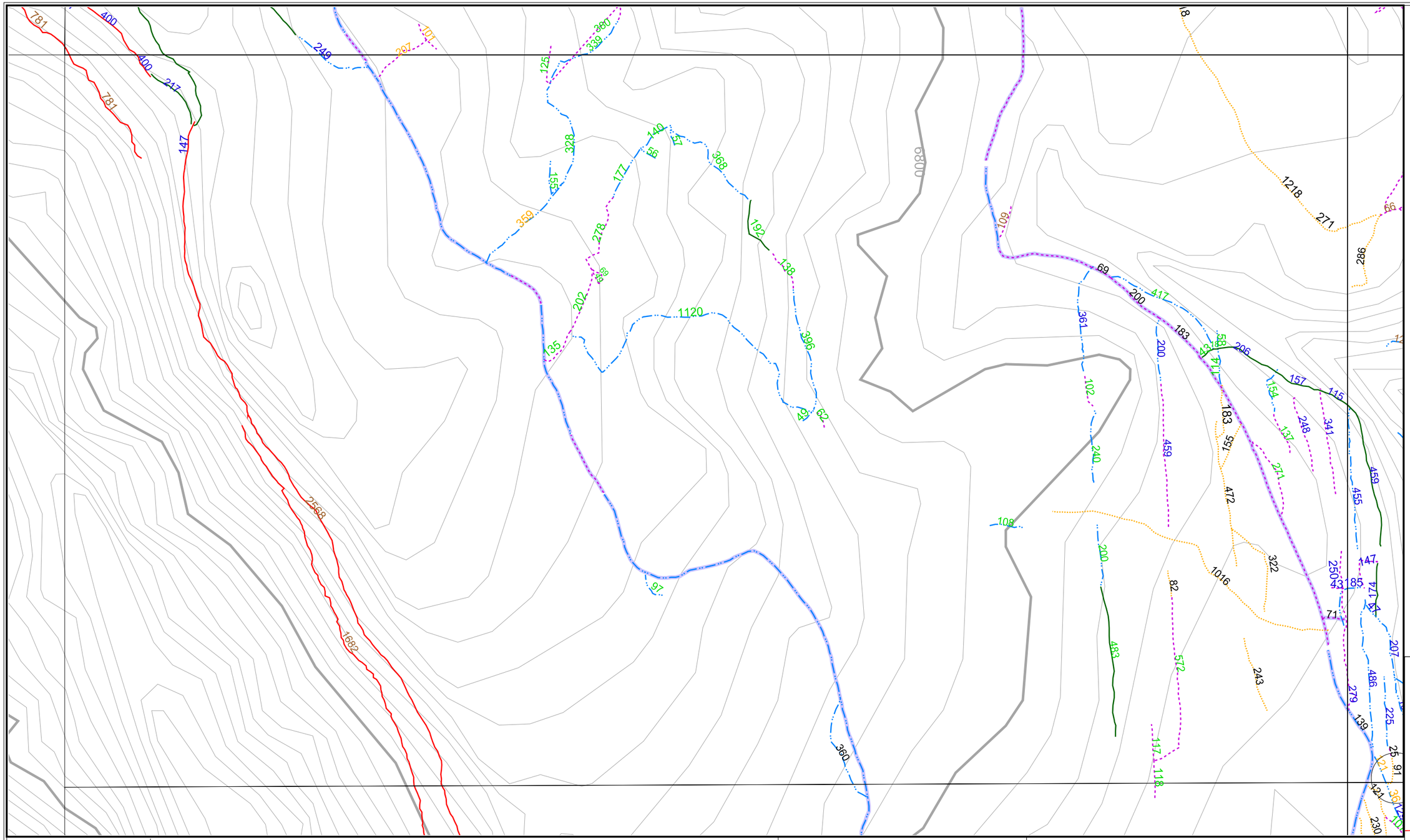

N

LEGEND

- Road Sub-Area
- Section Line
- Mine Site
- B Road
- Main Route (per USDA FS)

Road labels indicate length in feet.

Reclaim Roads
- C1
- C2
- C3
- C4
- C5

ORANGE LABEL	Arch. Site - leave open per FS Archeologist
GREEN LABEL	Not Reclaimed - Heavily Vegetated
BROWN LABEL	Not Reclaimed - too steep or narrow for equipment
BLUE LABEL	Closed per Specifications
BLACK LABEL	C1 road not reclaimed per Specifications
MAGENTA LABEL	Not Reclaimed - CERCLA Site

300 0 300 Feet

Scale
1:3,600

Cottonwood Wash Road Reclamation

SubArea 6B

Map 13 of 25

COMPLETED WORK

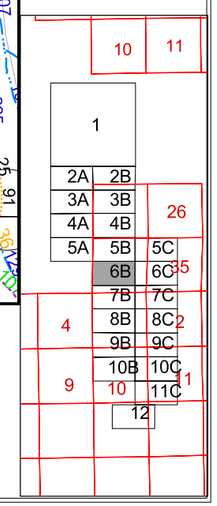

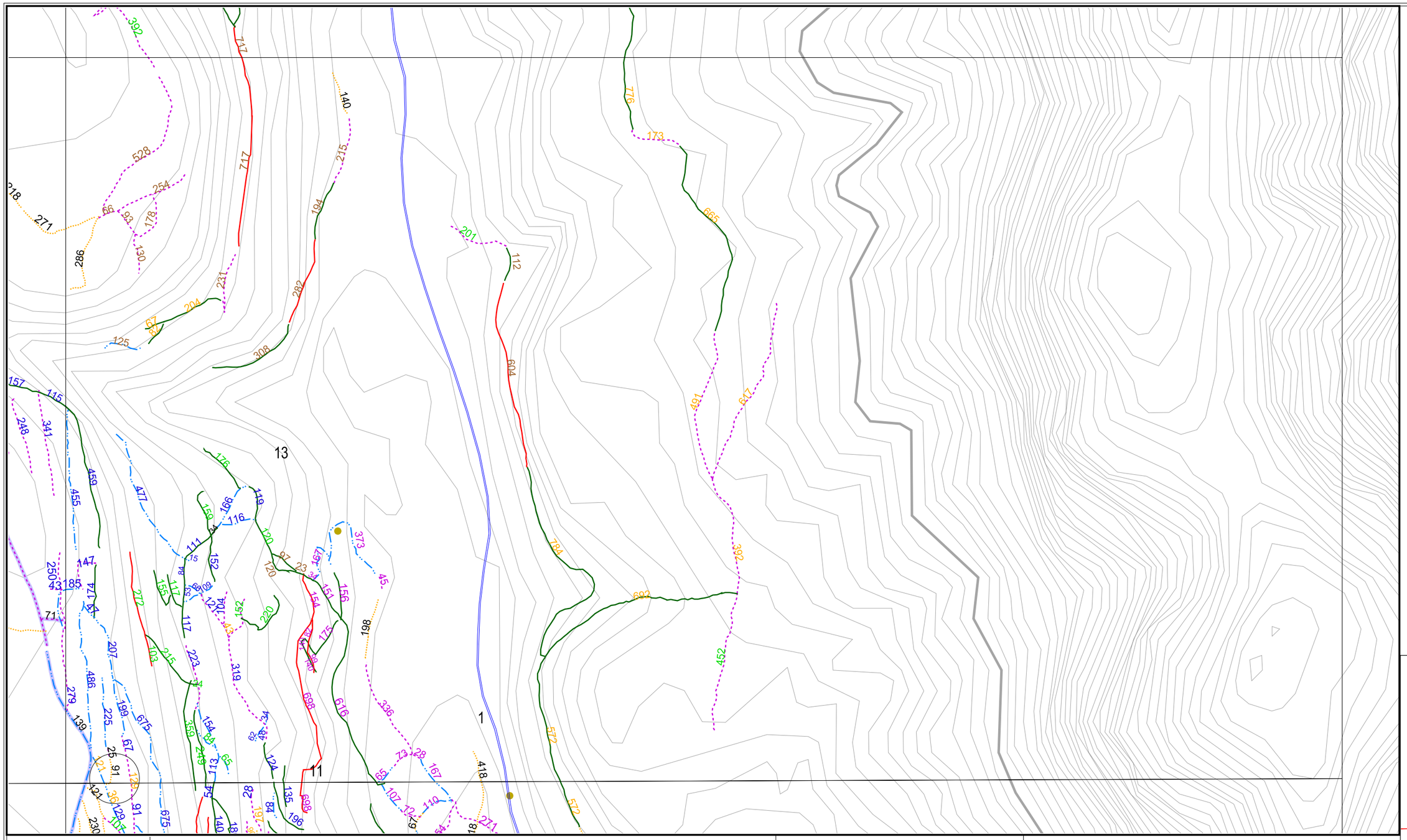

N

LEGEND

- Road Sub-Area
- Section Line
- Mine Site
- B Road
- Main Route (per USDA FS)

Road labels indicate length in feet.

Reclaim Roads
- C1
- C2
- C3
- C4
- C5

ORANGE LABEL	Arch. Site - leave open per FS Archeologist
GREEN LABEL	Not Reclaimed - Heavily Vegetated
BROWN LABEL	Not Reclaimed - too steep or narrow for equipment
BLUE LABEL	Closed per Specifications
BLACK LABEL	C1 road not reclaimed per Specifications
MAGENTA LABEL	Not Reclaimed - CERCLA Site

300 0 300 Feet

Scale
1:3,600

Cottonwood Wash Road Reclamation

SubArea 6C

Map 14 of 25

COMPLETED WORK

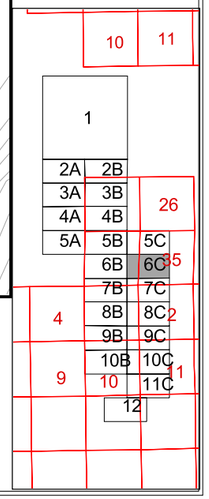

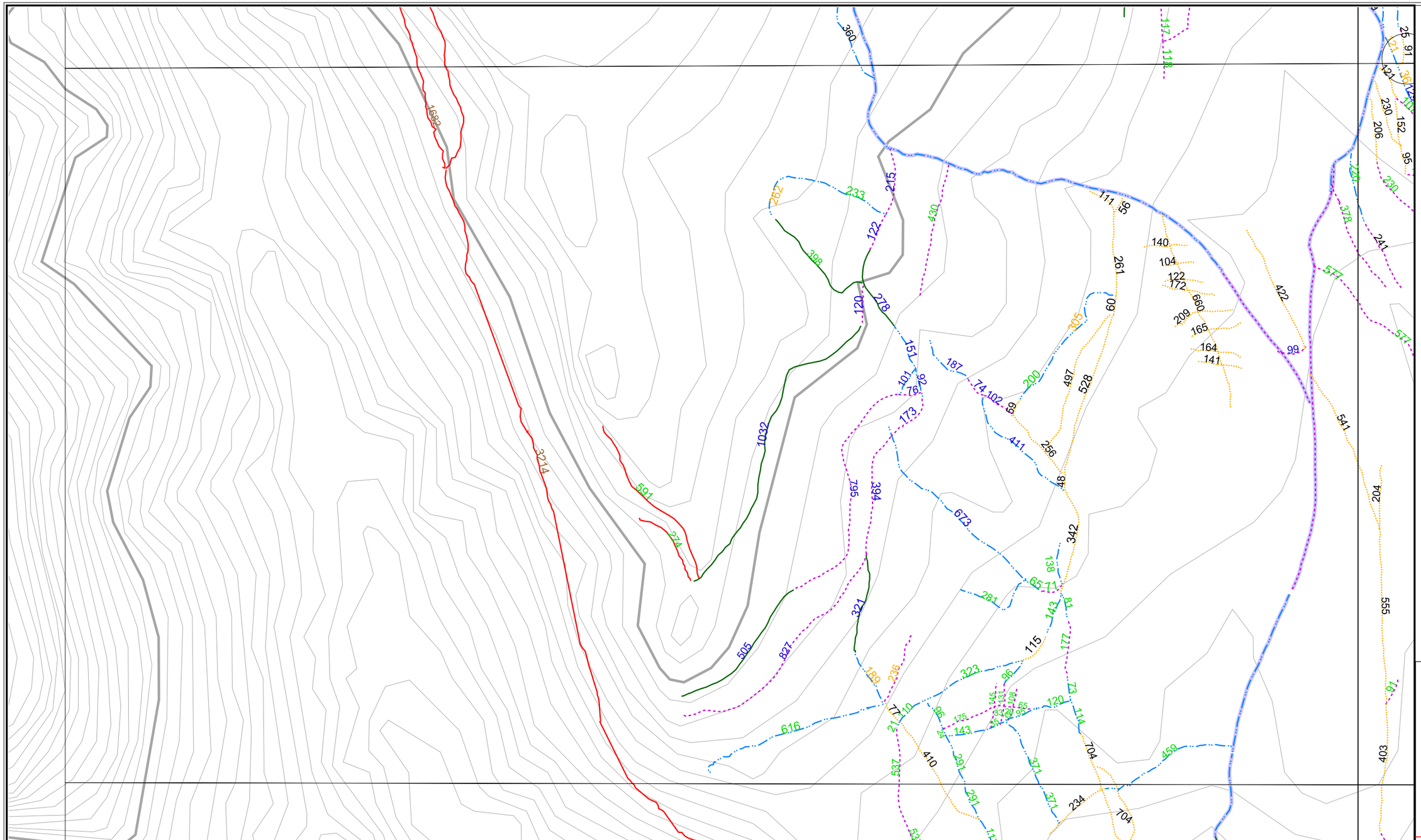

N

LEGEND

- Road Sub-Area
- Section Line
- Mine Site
- B Road
- Main Route (per USDA FS)

Road labels indicate length in feet.

Reclaim Roads
- C1
- C2
- C3
- C4
- C5

ORANGE LABEL	Arch. Site - leave open per FS Archeologist
GREEN LABEL	Not Reclaimed - Heavily Vegetated
BROWN LABEL	Not Reclaimed - too steep or narrow for equipment
BLUE LABEL	Closed per Specifications
BLACK LABEL	C1 road not reclaimed per Specifications
MAGENTA LABEL	Not Reclaimed - CERCLA Site

300 0 300 Feet

Scale
1:3,600

Cottonwood Wash Road Reclamation

SubArea 7B

Map 15 of 25

COMPLETED WORK

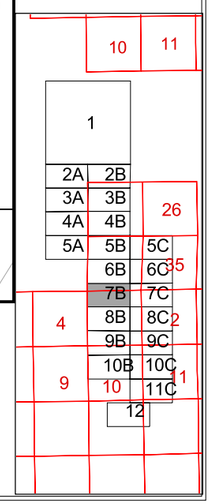

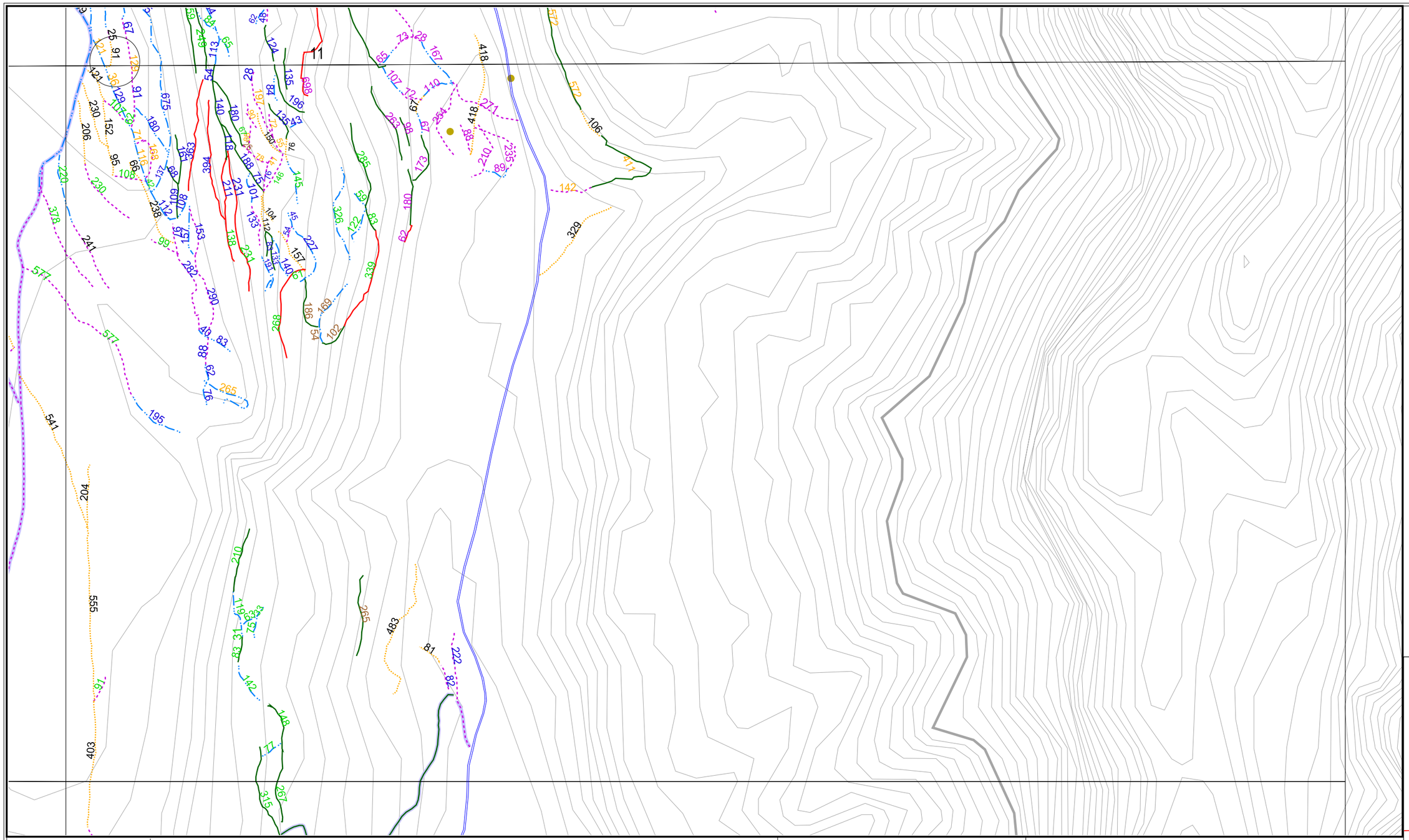

N

LEGEND

- Road Sub-Area
- Section Line
- Mine Site
- B Road
- Main Route (per USDA FS)

Road labels indicate length in feet.

Reclaim Roads
- C1
- C2
- C3
- C4
- C5

ORANGE LABEL	Arch. Site - leave open per FS Archeologist
GREEN LABEL	Not Reclaimed - Heavily Vegetated
BROWN LABEL	Not Reclaimed - too steep or narrow for equipment
BLUE LABEL	Closed per Specifications
BLACK LABEL	C1 road not reclaimed per Specifications
MAGENTA LABEL	Not Reclaimed - CERCLA Site

300 0 300 Feet

Scale
1:3,600

Cottonwood Wash Road Reclamation

SubArea 7C

Map 16 of 25

COMPLETED WORK

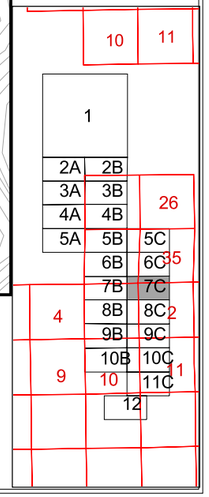

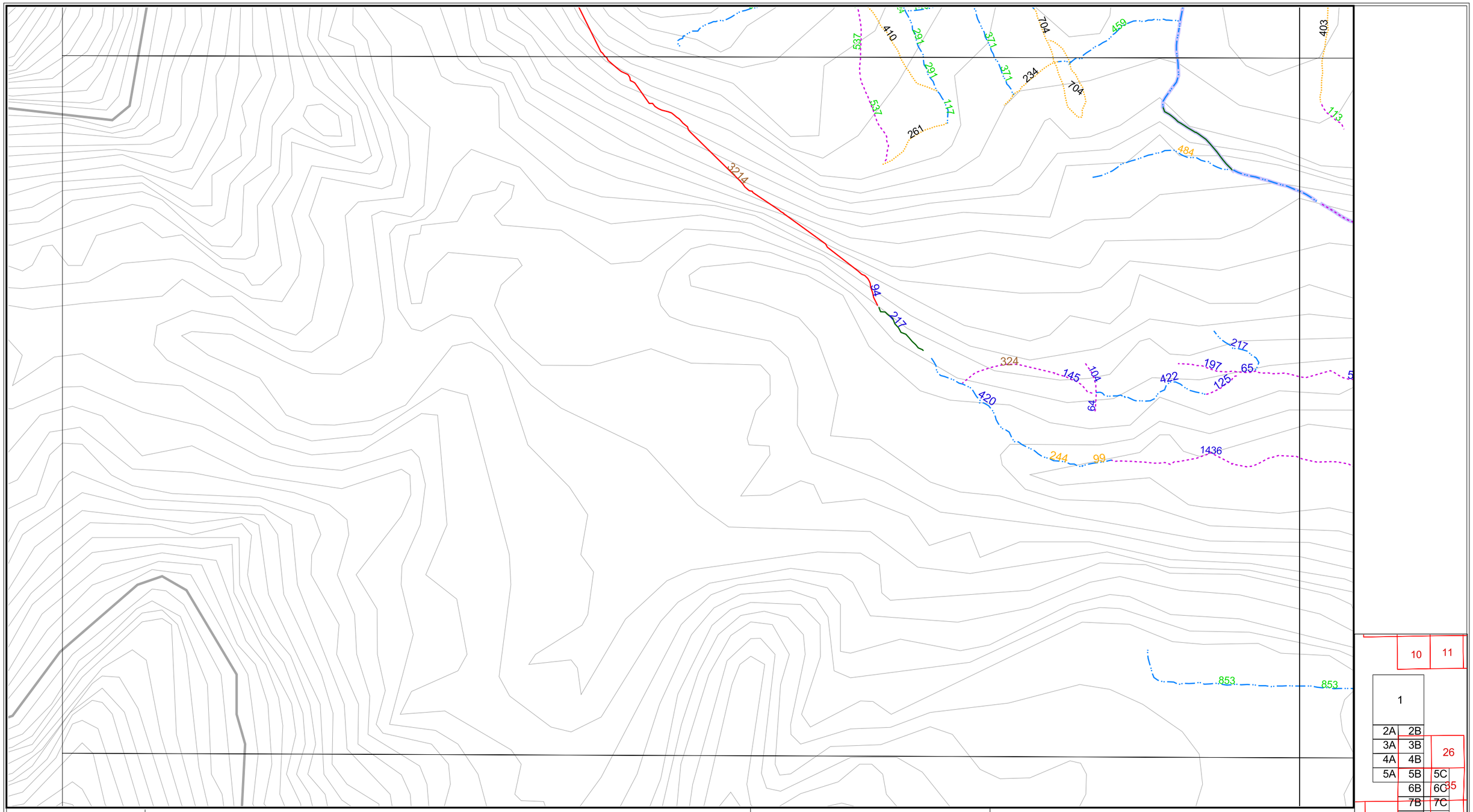

N

LEGEND

- Road Sub-Area
- Section Line
- Mine Site
- B Road
- Main Route (per USDA FS)

Road labels indicate length in feet.

Reclaim Roads
- C1
- C2
- C3
- C4
- C5

ORANGE LABEL	Arch. Site - leave open per FS Archeologist
GREEN LABEL	Not Reclaimed - Heavily Vegetated
BROWN LABEL	Not Reclaimed - too steep or narrow for equipment
BLUE LABEL	Closed per Specifications
BLACK LABEL	C1 road not reclaimed per Specifications
MAGENTA LABEL	Not Reclaimed - CERCLA Site

300 0 300 Feet

Scale
1:3,600

Cottonwood Wash Road Reclamation

SubArea 8B

Map 17 of 25

COMPLETED WORK

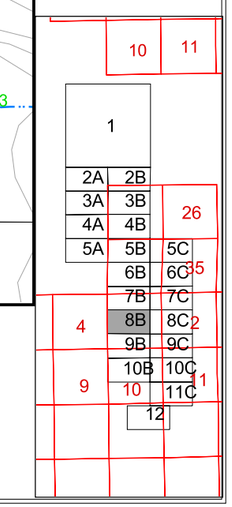

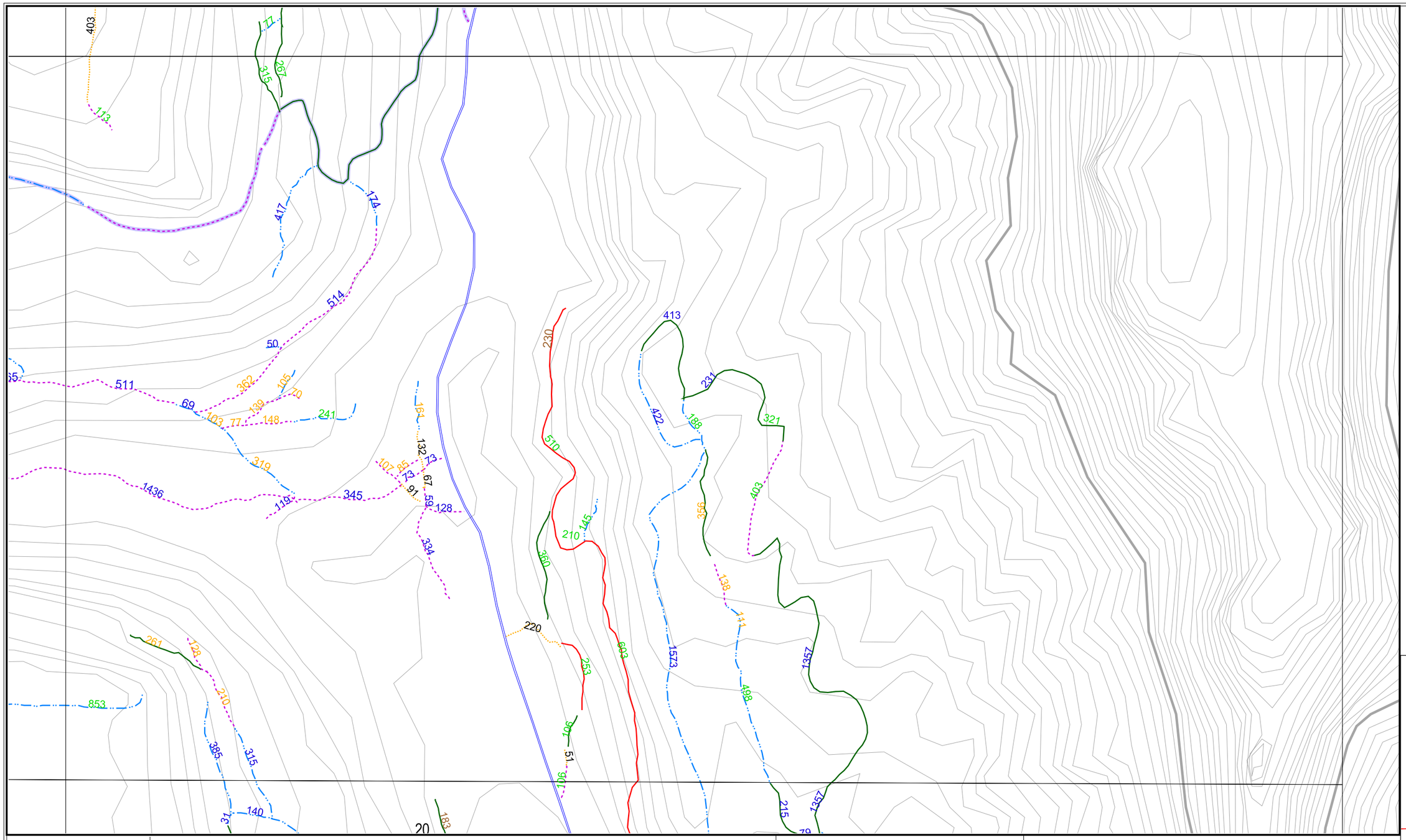

N

LEGEND

- Road Sub-Area
- Section Line
- Mine Site
- B Road
- Main Route (per USDA FS)

Road labels indicate length in feet.

Reclaim Roads
- C1
- C2
- C3
- C4
- C5

ORANGE LABEL	Arch. Site - leave open per FS Archeologist
GREEN LABEL	Not Reclaimed - Heavily Vegetated
BROWN LABEL	Not Reclaimed - too steep or narrow for equipment
BLUE LABEL	Closed per Specifications
BLACK LABEL	C1 road not reclaimed per Specifications
MAGENTA LABEL	Not Reclaimed - CERCLA Site

300 0 300 Feet

Scale
1:3,600

Cottonwood Wash Road Reclamation

SubArea 8C

Map 18 of 25

COMPLETED WORK

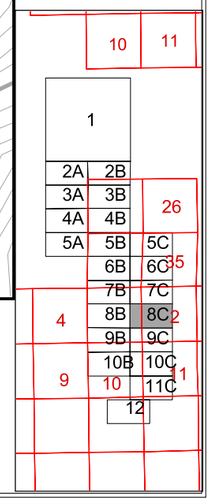

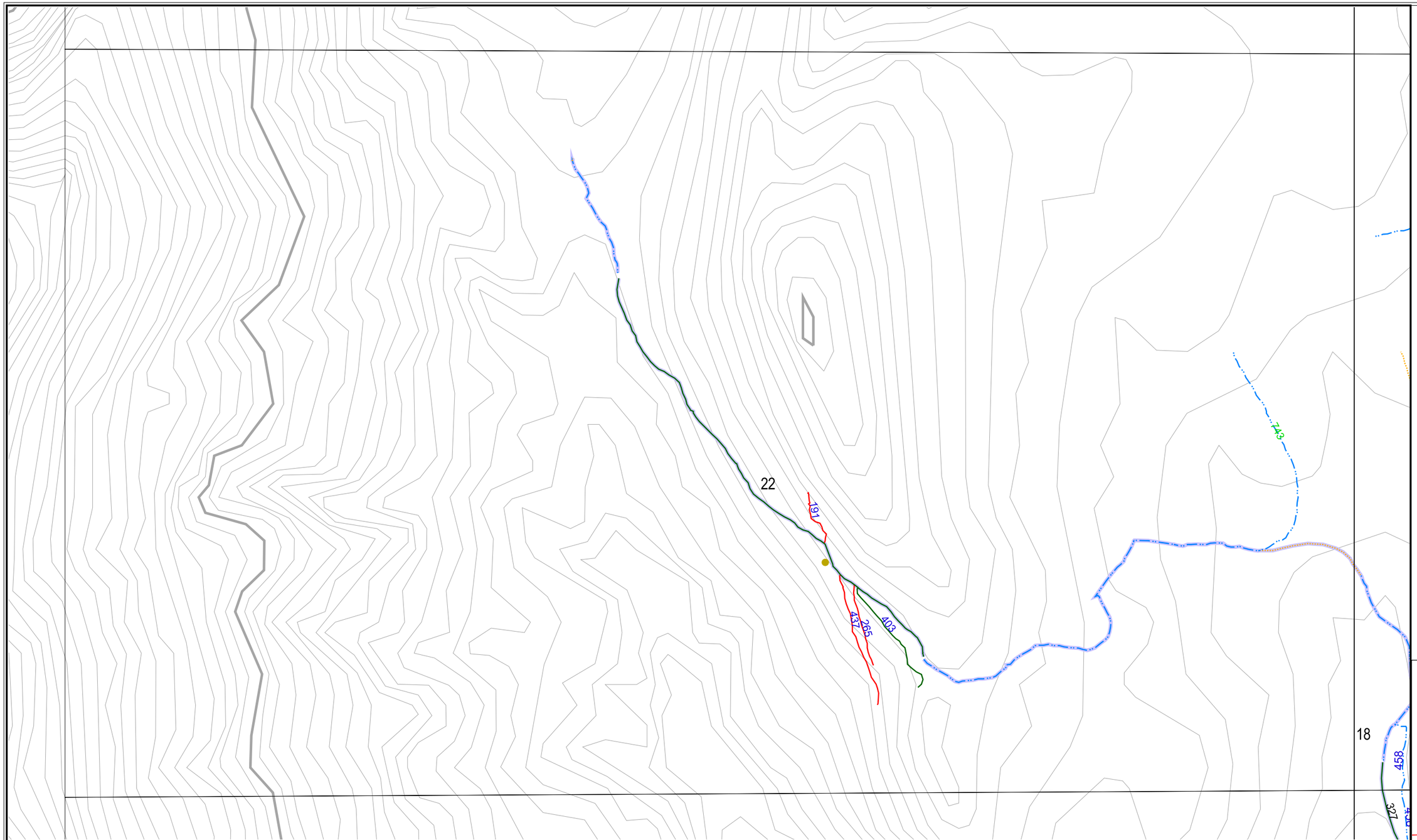

N

LEGEND

- Road Sub-Area
- Section Line
- Mine Site
- B Road
- Main Route (per USDA FS)

Road labels indicate length in feet.

Reclaim Roads
- C1
- C2
- C3
- C4
- C5

ORANGE LABEL	Arch. Site - leave open per FS Archeologist
GREEN LABEL	Not Reclaimed - Heavily Vegetated
BROWN LABEL	Not Reclaimed - too steep or narrow for equipment
BLUE LABEL	Closed per Specifications
BLACK LABEL	C1 road not reclaimed per Specifications
MAGENTA LABEL	Not Reclaimed - CERCLA Site

300 0 300 Feet

Scale
1:3,600

Cottonwood Wash Road Reclamation

SubArea 9B

Map 19 of 25

COMPLETED WORK

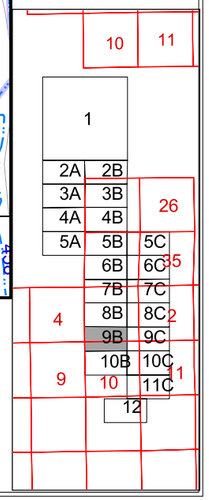

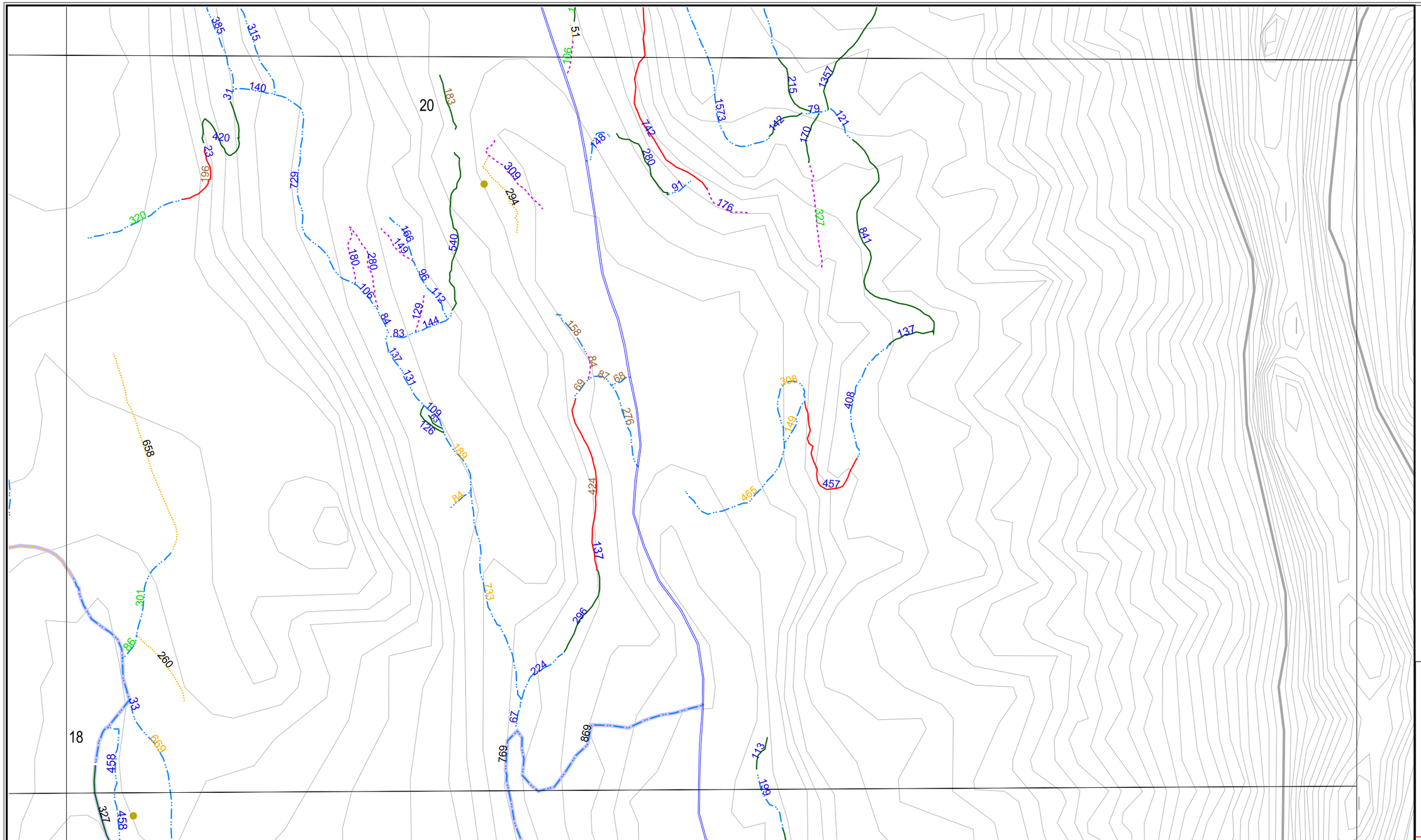

N

LEGEND

- Road Sub-Area
- Section Line
- Mine Site
- B Road
- Main Route (per USDA FS)

Road labels indicate length in feet.

Reclaim Roads
- C1
- C2
- C3
- C4
- C5

ORANGE LABEL	Arch. Site - leave open per FS Archeologist
GREEN LABEL	Not Reclaimed - Heavily Vegetated
BROWN LABEL	Not Reclaimed - too steep or narrow for equipment
BLUE LABEL	Closed per Specifications
BLACK LABEL	C1 road not reclaimed per Specifications
MAGENTA LABEL	Not Reclaimed - CERCLA Site

300 0 300 Feet

Scale
1:3,600

Cottonwood Wash Road Reclamation

SubArea 9C

Map 20 of 25

COMPLETED WORK

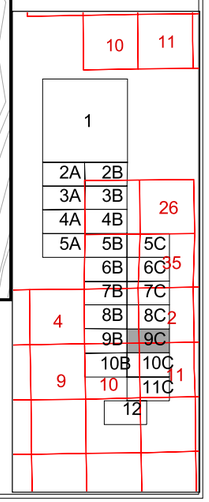



N

LEGEND

- Road Sub-Area
- Section Line
- Mine Site
- B Road
- Main Route (per USDA FS)

Road labels indicate length in feet.

Reclaim Roads
- C1
- C2
- C3
- C4
- C5

ORANGE LABEL	Arch. Site - leave open per FS Archeologist
GREEN LABEL	Not Reclaimed - Heavily Vegetated
BROWN LABEL	Not Reclaimed - too steep or narrow for equipment
BLUE LABEL	Closed per Specifications
BLACK LABEL	C1 road not reclaimed per Specifications
MAGENTA LABEL	Not Reclaimed - CERCLA Site

300 0 300 Feet

Scale
1:3,600

Cottonwood Wash Road Reclamation

SubArea 10B

Map 21 of 25

COMPLETED WORK

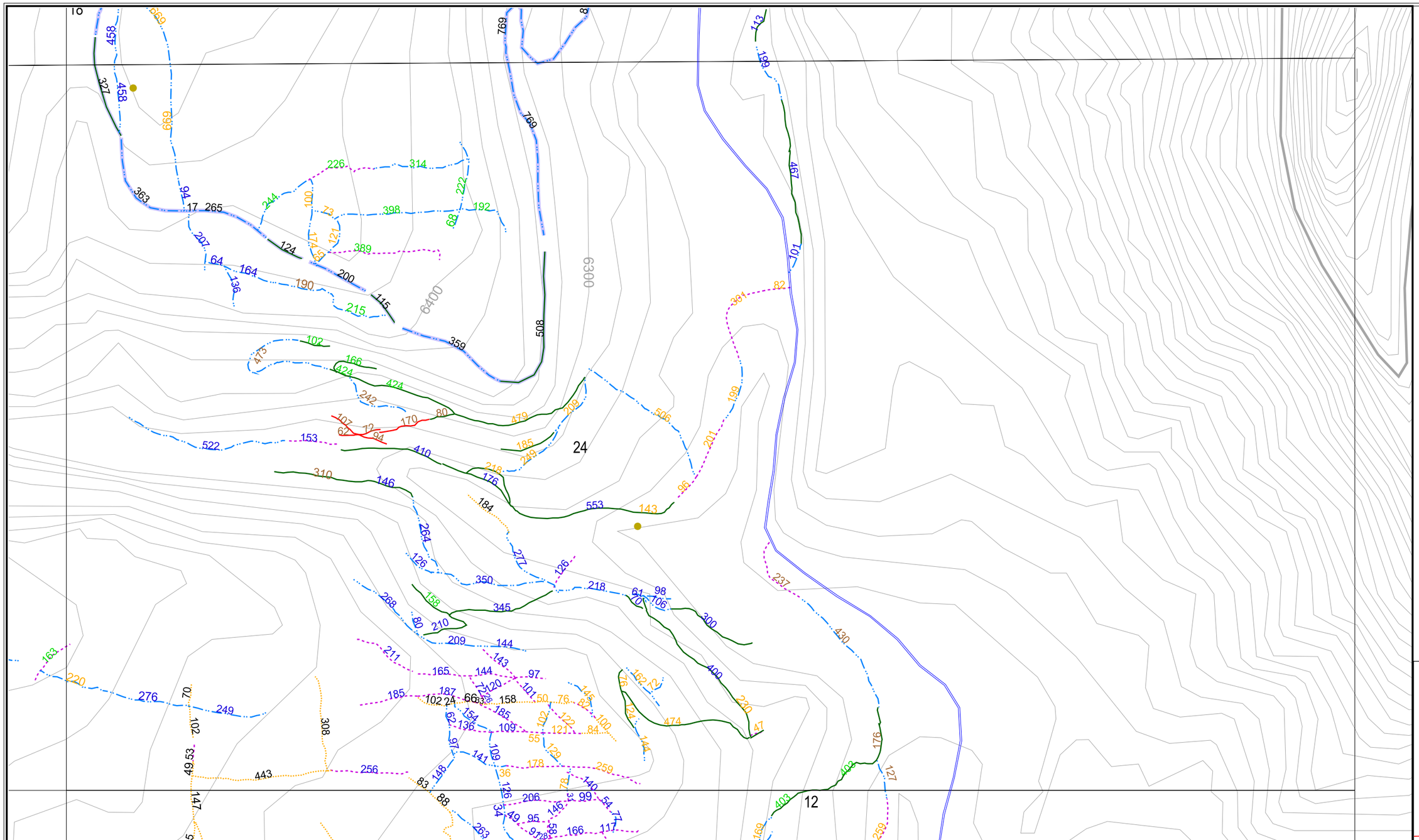

N

LEGEND

- Road Sub-Area
- Section Line
- Mine Site
- B Road
- Main Route (per USDA FS)

Road labels indicate length in feet.

Reclaim Roads
- C1
- C2
- C3
- C4
- C5

ORANGE LABEL	Arch. Site - leave open per FS Archeologist
GREEN LABEL	Not Reclaimed - Heavily Vegetated
BROWN LABEL	Not Reclaimed - too steep or narrow for equipment
BLUE LABEL	Closed per Specifications
BLACK LABEL	C1 road not reclaimed per Specifications
MAGENTA LABEL	Not Reclaimed - CERCLA Site

300 0 300 Feet

Scale 1:3,600

Cottonwood Wash Road Reclamation

SubArea 10C

Map 22 of 25

COMPLETED WORK

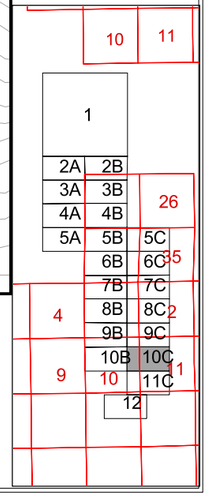

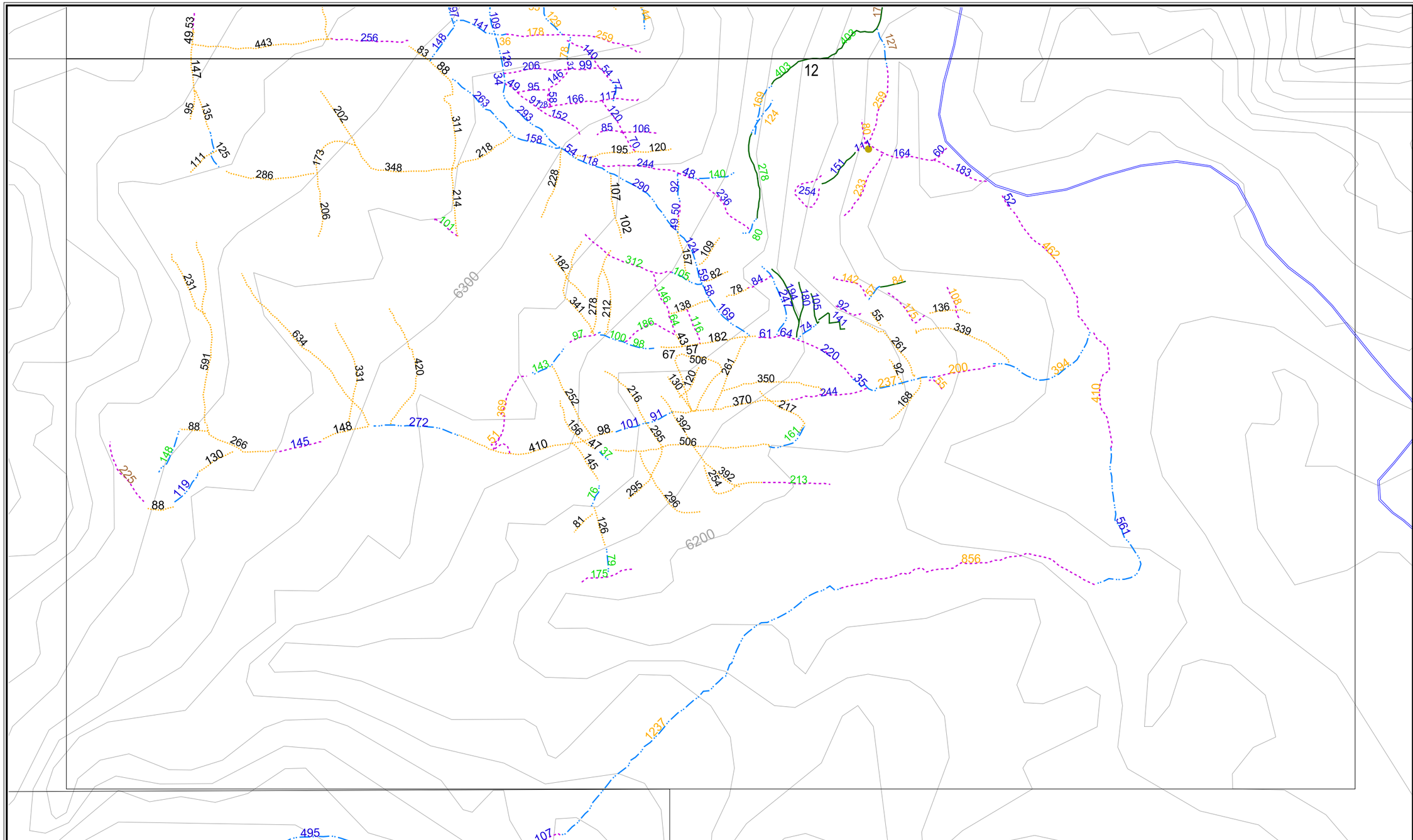

N

LEGEND

- Road Sub-Area
- Section Line
- Mine Site
- B Road
- Main Route (per USDA FS)

Road labels indicate length in feet.

Reclaim Roads
- C1
- C2
- C3
- C4
- C5

ORANGE LABEL	Arch. Site - leave open per FS Archeologist
GREEN LABEL	Not Reclaimed - Heavily Vegetated
BROWN LABEL	Not Reclaimed - too steep or narrow for equipment
BLUE LABEL	Closed per Specifications
BLACK LABEL	C1 road not reclaimed per Specifications
MAGENTA LABEL	Not Reclaimed - CERCLA Site

300 0 300 Feet

Scale
1:3,600

Cottonwood Wash Road Reclamation

SubArea 11C

Map 23 of 25

COMPLETED WORK

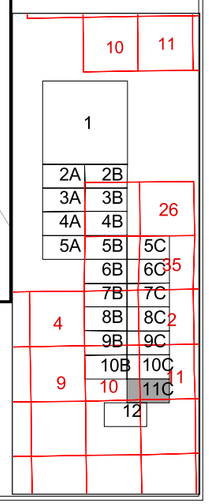

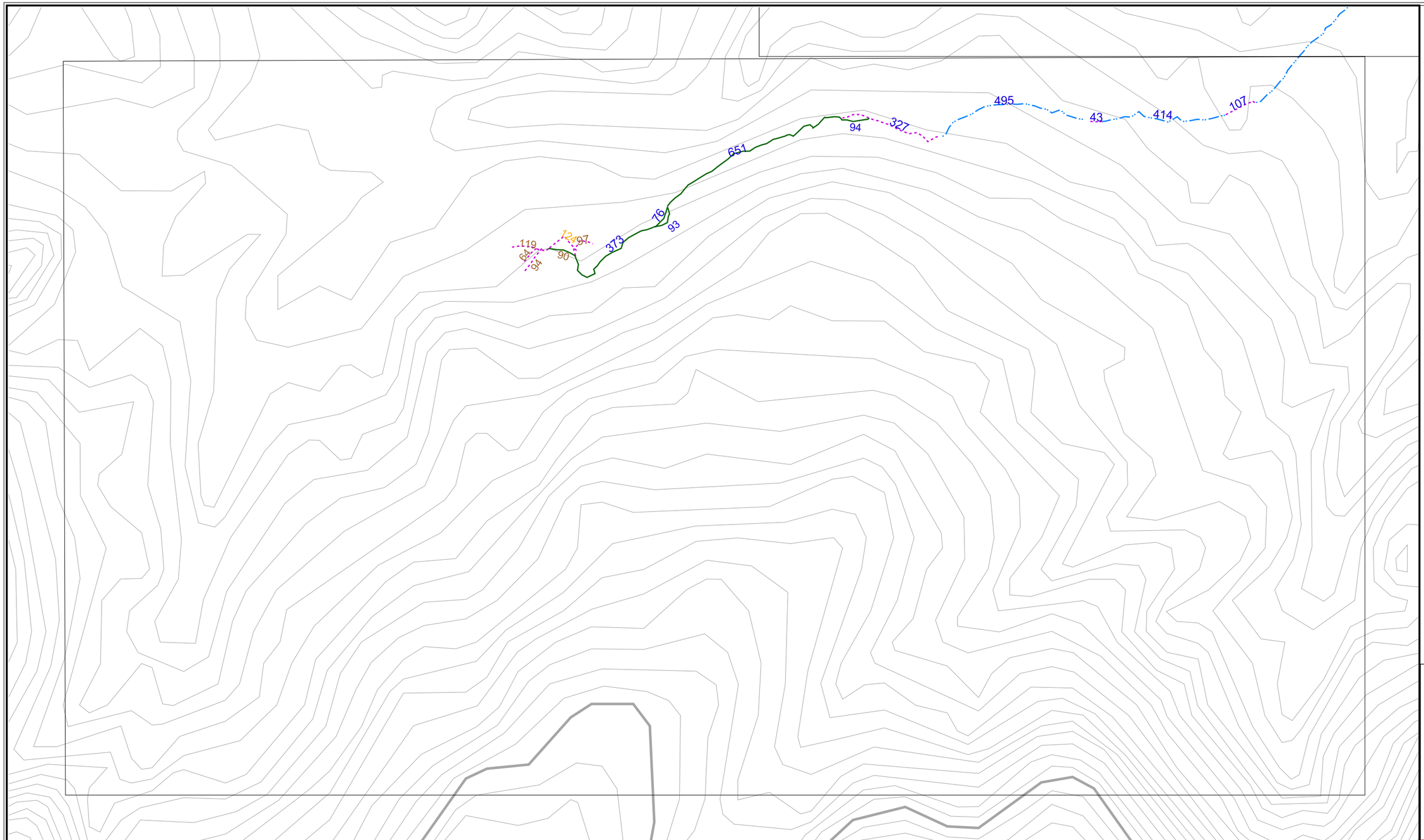

N

LEGEND

- Road Sub-Area
- Section Line
- Mine Site
- B Road
- Main Route (per USDA FS)

Road labels indicate length in feet.

Reclaim Roads
- C1
- C2
- C3
- C4
- C5

ORANGE LABEL	Arch. Site - leave open per FS Archeologist
GREEN LABEL	Not Reclaimed - Heavily Vegetated
BROWN LABEL	Not Reclaimed - too steep or narrow for equipment
BLUE LABEL	Closed per Specifications
BLACK LABEL	C1 road not reclaimed per Specifications
MAGENTA LABEL	Not Reclaimed - CERCLA Site

300 0 300 Feet

Scale
1:3,600

Cottonwood Wash Road Reclamation

SubArea 12

Map 24 of 25
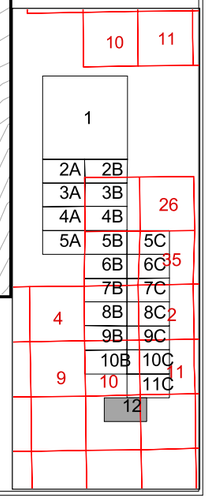
COMPLETED WORK