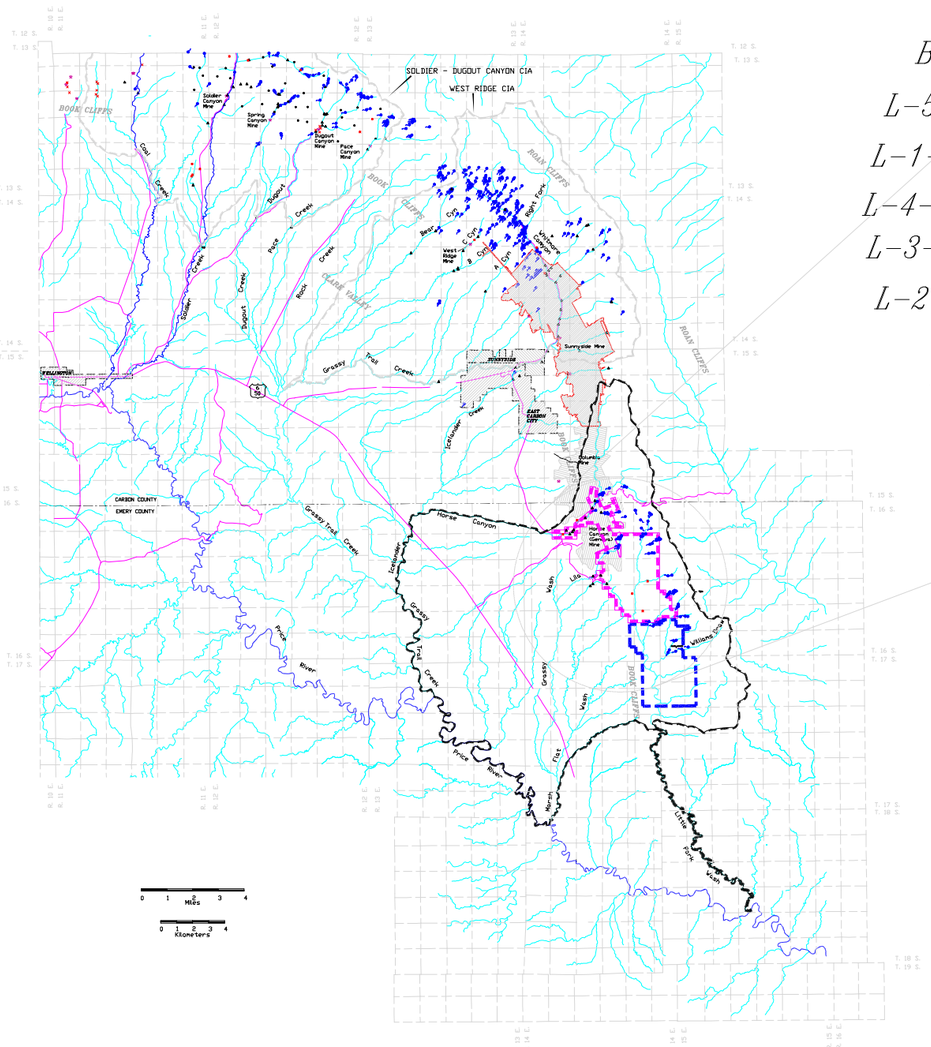

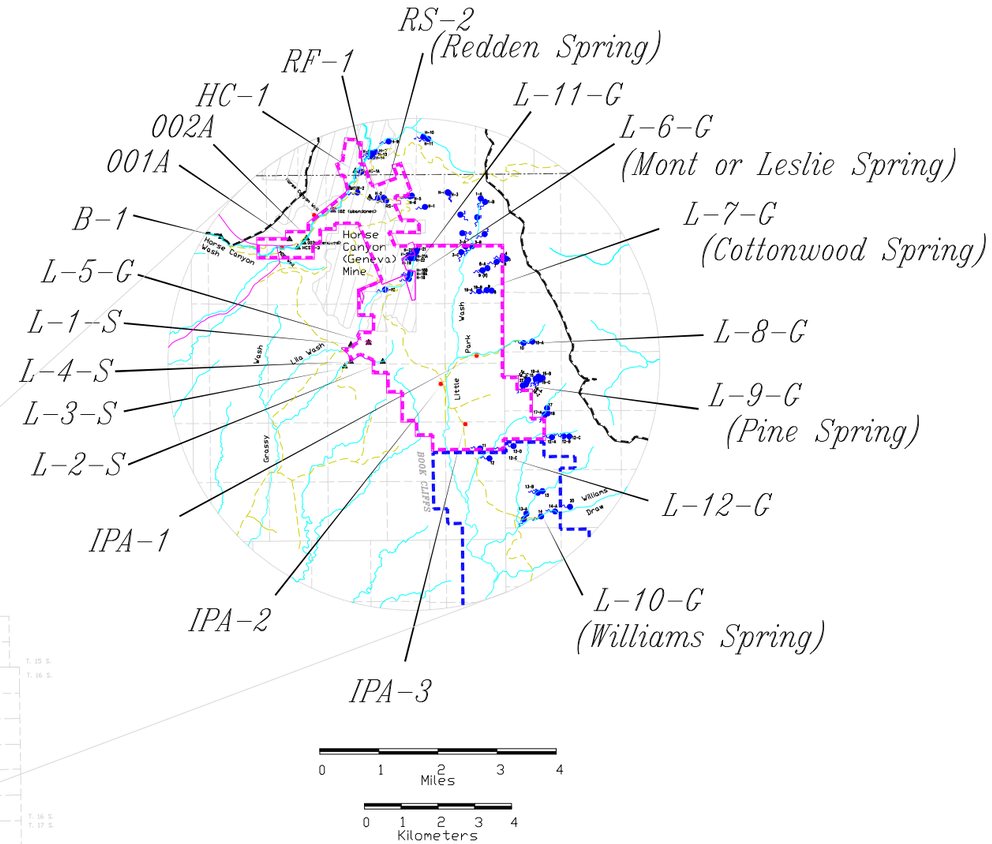

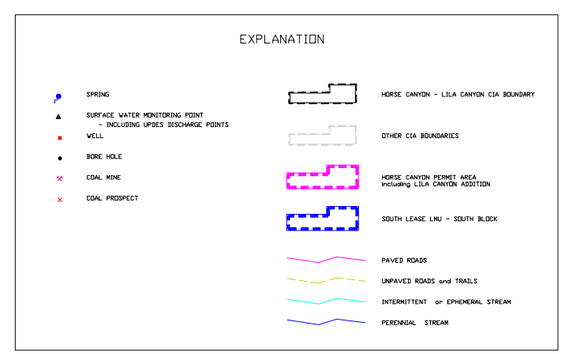

State of Utah
Department of Natural Resources
Division of Oil, Gas & Mining
1594 West North Temple, Suite 1210
Salt Lake City, Utah 84114-5801
(801) 538-5340

PLATE 1 - CUMULATIVE IMPACT AREA (CIA)
HORSE CANYON MINE, LILA CANYON ADDITION

Drawn By J. D. SMITH	Scale SEE BAR SCALES
Date MARCH 9, 2001	Dwg. No.
Revised L-11-G and L-12-G added	D:\CIA\HORSE CANYON\AUTOCAD\PLATES\plate1.dwg
Date JULY 9, 2001	