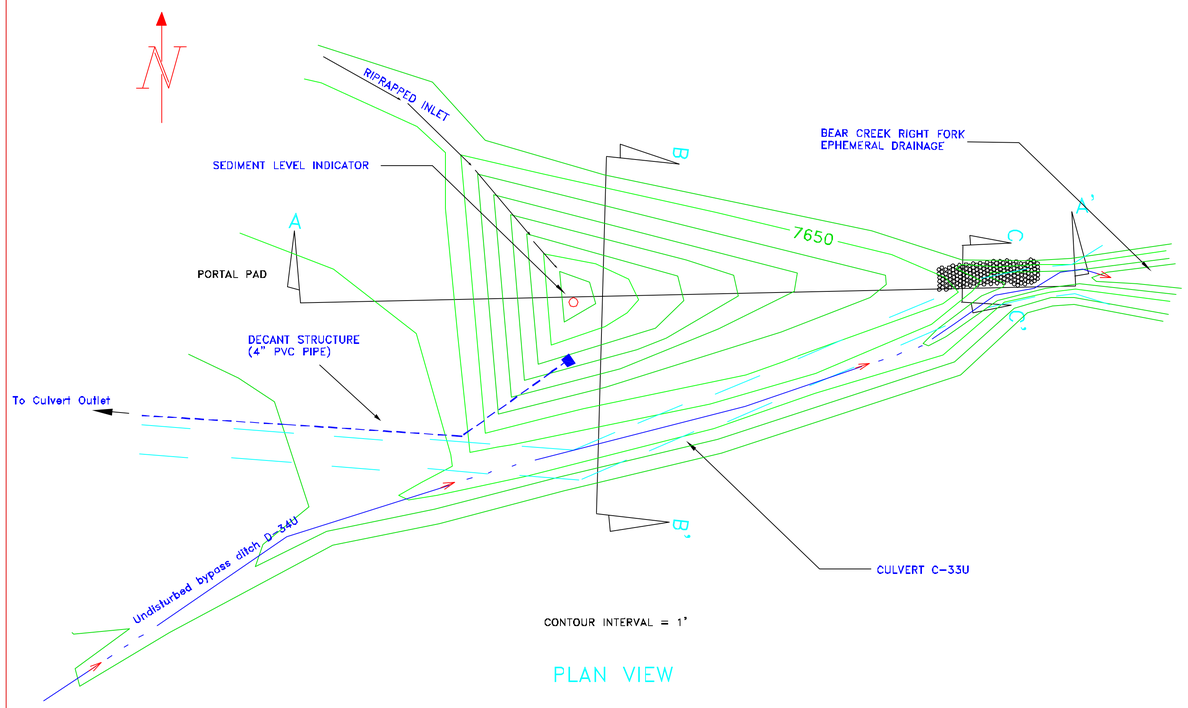

PLAN VIEW

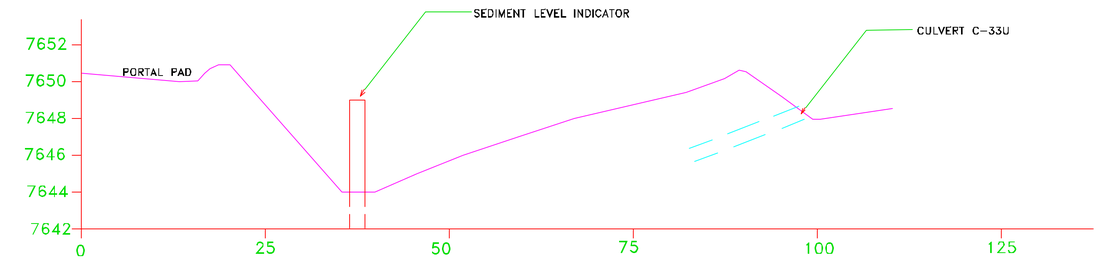

SECTION A-A'

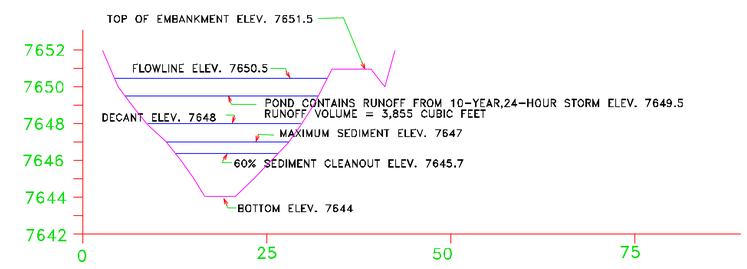

SECTION B-B'

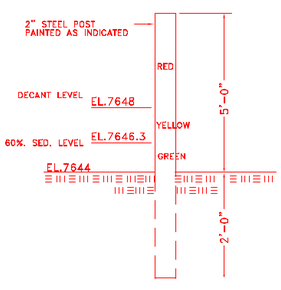

SEDIMENT LEVEL INDICATOR

N.T.S.

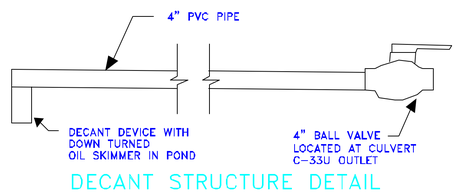

DECANT STRUCTURE DETAIL

N.T.S.

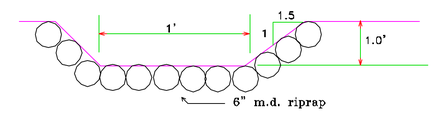

SPILLWAY SECTION C-C'

N.T.S.

REV.	DATE	REMARKS	APPR.
1			
2			
3			
4			
5			
6			
7			
8			
9			
10			

CO-OP MINING CO.

HUNTINGTON, UTAH

PROPOSED

SEDIMENT POND "D"

SCALE:	DRAWN BY:	DATE:
1"= 20'	C. REYNOLDS	6-25-01

BEAR CANYON | PLATE 7-11