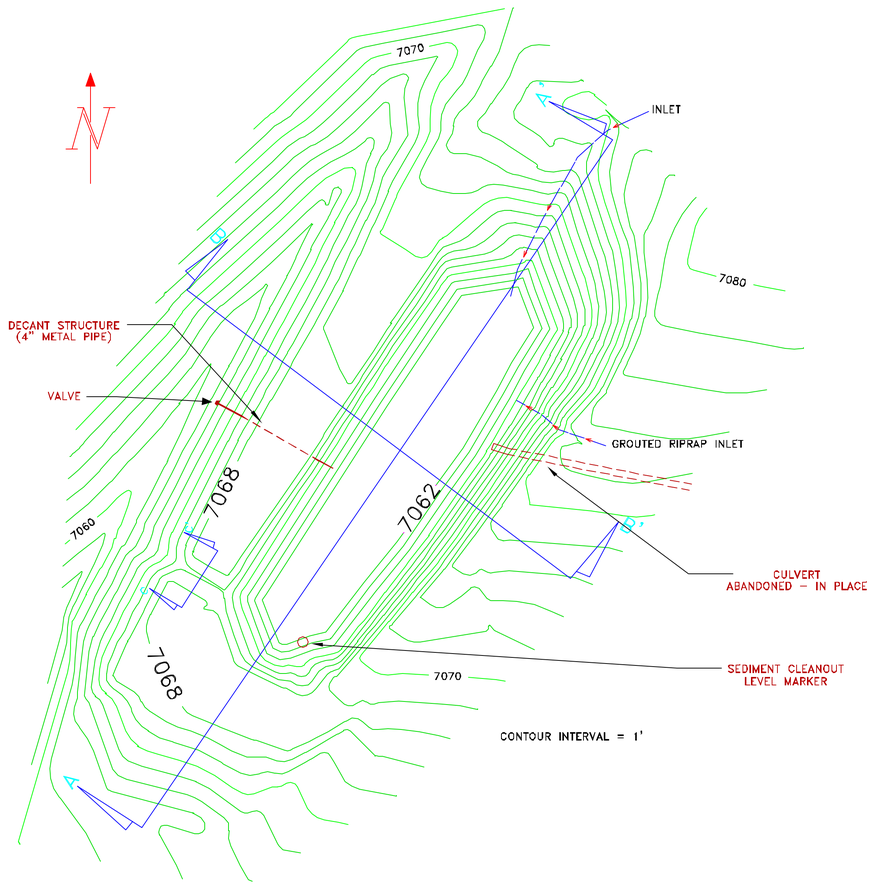

PLAN VIEW

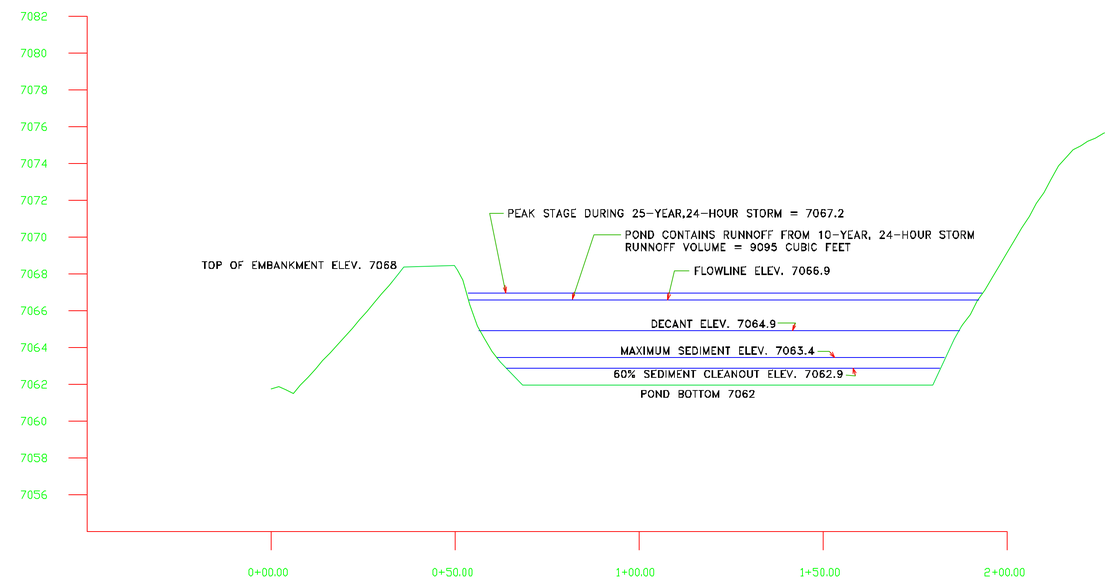

SECTION A–A'

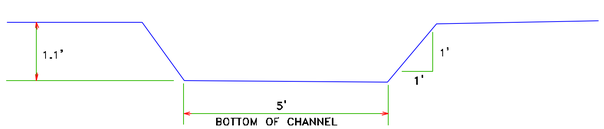

SECTION C–C'

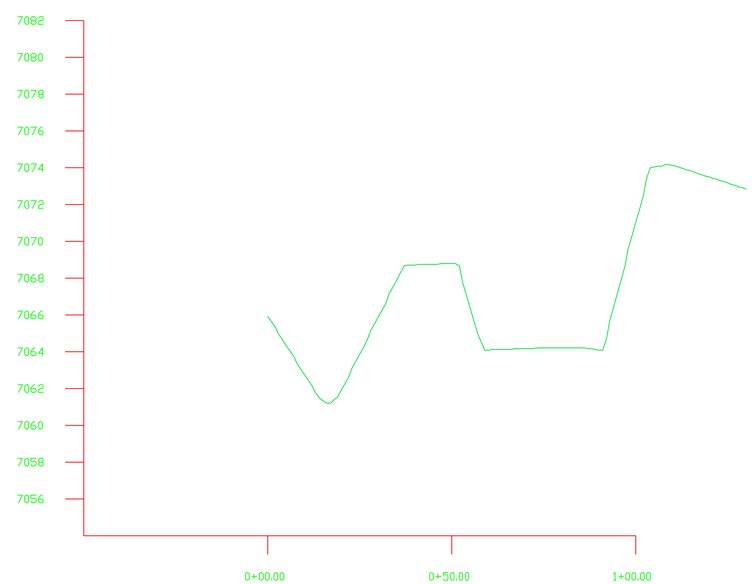

SECTION B–B'

REV.	DATE	REMARKS
1	3/31/92	DECANT/SED. MARKER/CULVERT ADDED
2	8/01/02	Digitized Map
3		
4		
5		
6		
7		
8		
9		
10		

CO–OP MINING CO.
HUNTINGTON, UTAH

AS BUILT
SEDIMENT POND "B"

SCALE:	DRAWN BY:	DATE:
1"= 20'	C. REYNOLDS	8/01/91

BEAR CANYON | PLATE 7–3