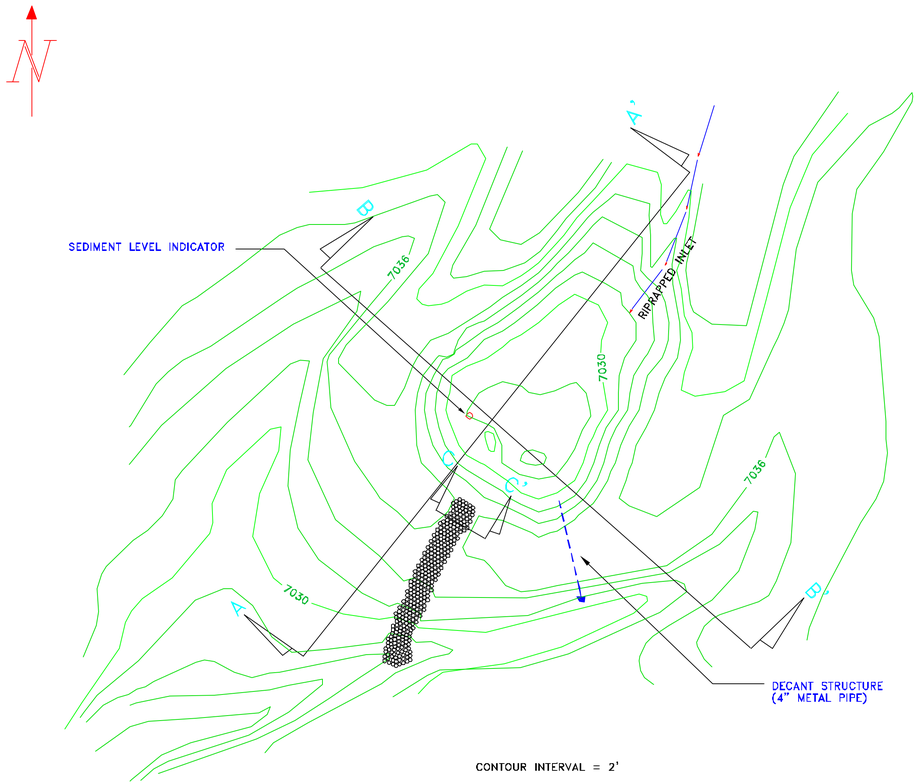

PLAN VIEW

SECTION A–A'



SECTION B–B'

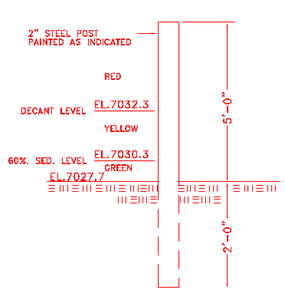

SEDIMENT LEVEL INDICATOR

N.T.S.

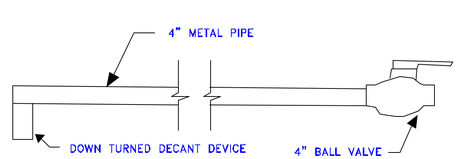

DECANT STRUCTURE DETAIL

N.T.S.

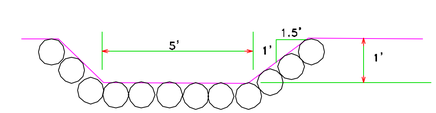

SPILLWAY SECTION C–C'

N.T.S.

REV.	DATE	REMARKS	APPR.
1	8/01/02	Digitize Map	
2			
3			
4			
5			
6			
7			
8			
9			
10			

CO–OP MINING CO.

HUNTINGTON, UTAH

AS–BUILT

SEDIMENT POND "C"

SCALE:	DRAWN BY:	DATE:
1"= 20'	C. REYNOLDS	09/03/93

BEAR CANYON | PLATE 7–6