Appendix 6-3

Regional Structure Map

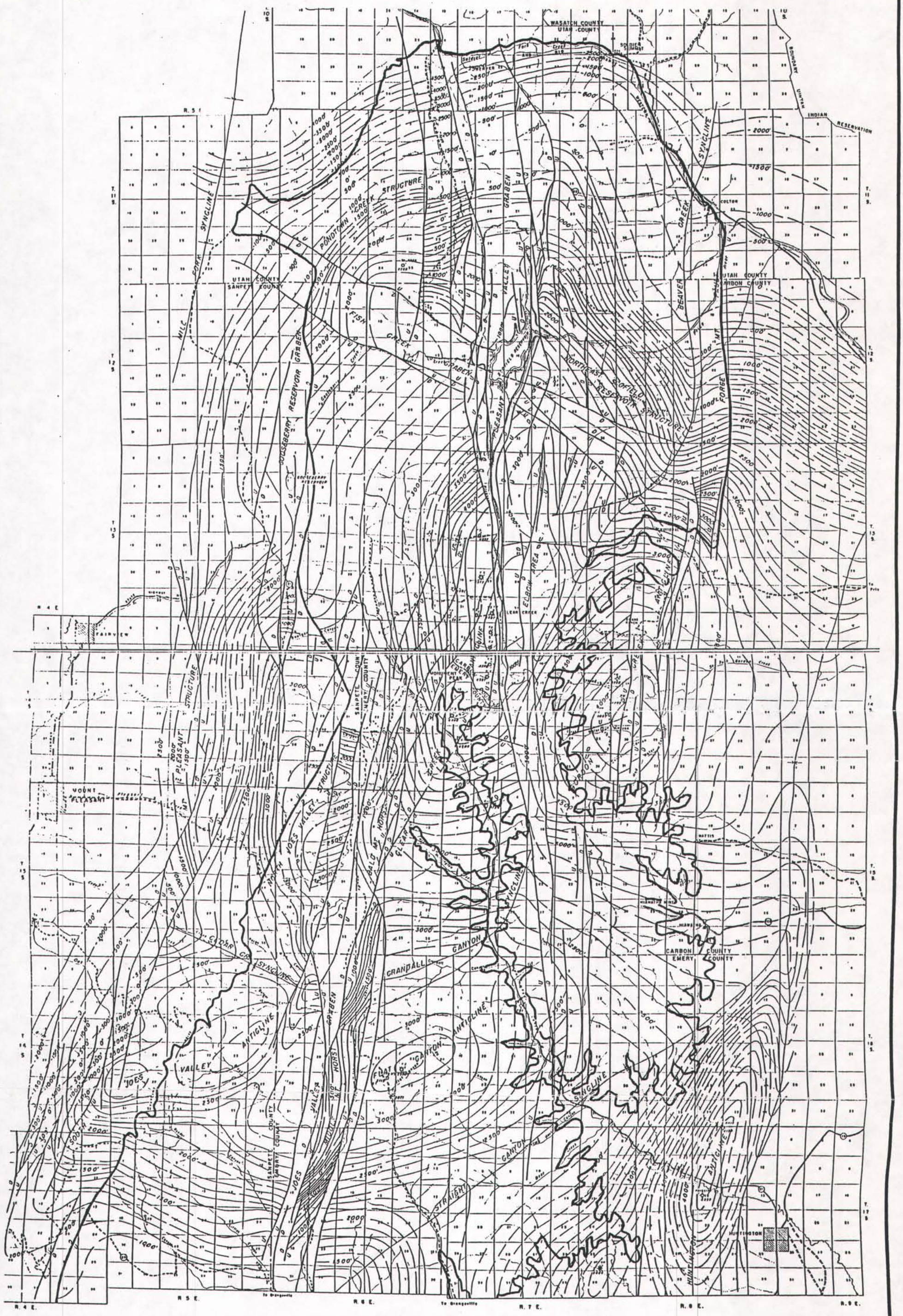

(After Doelling, 1972)

APPENDIX 6-3a. REGIONAL STRUCTURE MAP (CONTOURS TOP OF FERRON SANDSTONE)

EarthFax

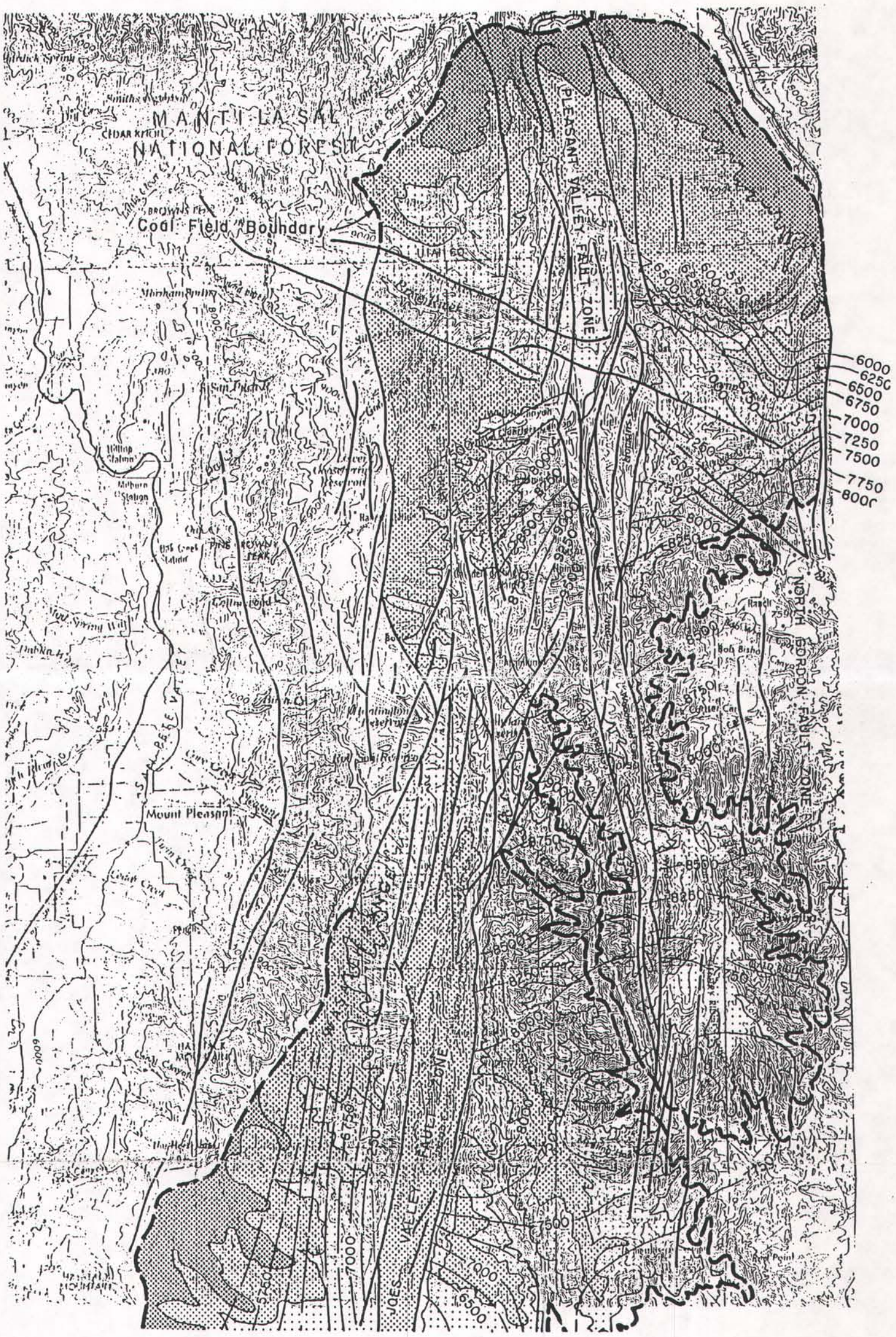

(After Doelling, 1972)

APPENDIX 6-3b. GENERALIZED STRUCTURE MAP, WASATCH PLATEAU COAL FIELD

EarthFax

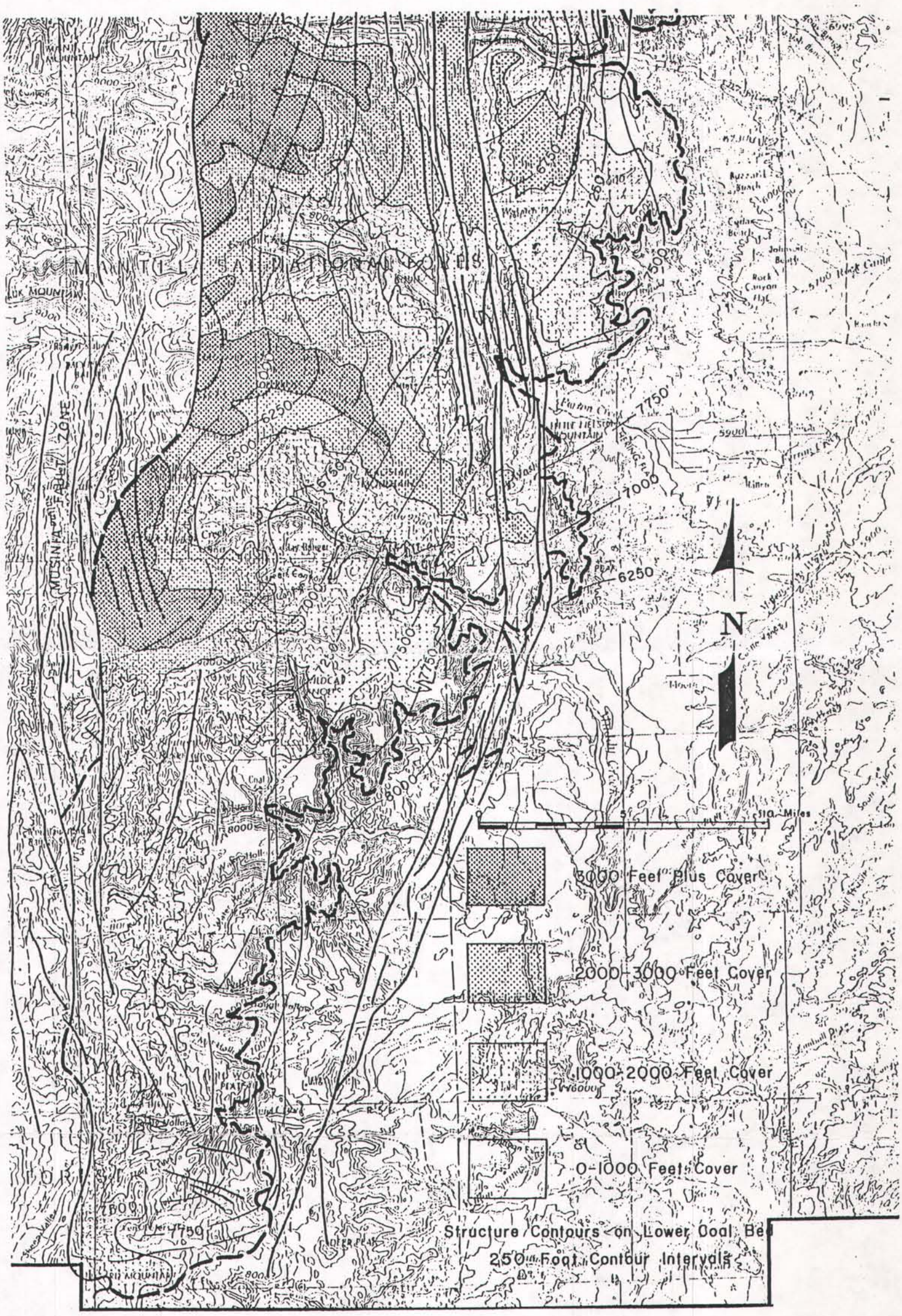

(After Doelling, 1972)

APPENDIX 6-3b. (CONTINUED)

EarthFax